

NOTICE!!

These documents have been scanned!

Do not place un-scanned documents beneath this notice!

Do not remove this notice from this file!

GPO Jacket No. 560-102
Print Order 61540
Rise Business Services, LLC
Job=AZ15 7/15/2019



Box Number= AZ15159



Claim Begin-End: AMC341757-AMC341758

1 Initial Receipt



AZ15159-1

AMC341757-AMC342788

Date Prepared: May 6, 1997

Lead A MC Number: A MC 341757

Ending A MC Number: A MC 341758

CLAIM INDEX

SERIAL NUMBER

CLAIM NAME

CLAIMANT'S NAME

A MC 341757

QA #1

MIKE MATTHEWS
KENT MATTHEWS
JEFF KROGSTAD
KEITH COLEMAN

A MC 341758

QA #2

" "
" "
" "
" "

UNITED STATES
DEPARTMENT OF THE INTERIOR
BUREAU OF LAND MANAGEMENT

RECEIPT AND ACCOUNTING ADVICE

NO. 2264039 04

TC/AZ 10/23/96

Subject: LOCATION & SERVICE FEE 1997 2 1 11 50.00
 Applicant: CLAIM MAINTENANCE FEE 1997 - 2 2 1 12 20.00
 2 1 13 200.00

SOUTHWESTERN PROSPECTORS
& MINERS ASSOCIATION
BOX 904
LA MESA CA 91944

Remitter: CK 1434

ENTERED IN COMPUTER

1-16-97 ~~SA~~ GA OAB

Assignor:

LEASE MANAGEMENT DATA										<input type="checkbox"/> NEW	<input type="checkbox"/> UPDATE	<input type="checkbox"/> PAYMENT
ORIGINAL SERIAL NO.	ASG.	TYPE	ST.	CTY.	FUND SYMBOL			ACRES/UNITS	RATE			
AMC 341757-341758												
AMOUNT	ANV. DATE	EXP. DATE	BILL CYC.	S/C	DISTRICT	NEXT BILL	MISC. DATA	U of M	ACTUAL UNITS			
ASSIGNMENT SERIAL NO.	ASG.	TYPE	ST.	CTY.	FUND SYMBOL			ACRES/UNITS	RATE			
AMOUNT	ANV. DATE	EXP. DATE	BILL CYC.	S/C	DISTRICT	NEXT BILL	MISC. DATA	U of M	ACTUAL UNITS			

APPLY REMITTANCE			
ACTION	FUND SYMBOL	CTY.	AMOUNT
FILING FEE			
RENTAL			
UNEARNED			
REFUND			
TOTAL			
AMOUNT DUE			

Remarks:

BY: _____ DATE: _____

Lease in Escrow?
 KGS? Of Interest?
 Auto Escalates? Operating Rights?
 Auto Renew? Operator
 Bond Filed?

FOR MMS USE ONLY		
BILLEE	FOREST REFUGE	
NUMBER		
OCS SECTION		
CODE		

UNITED STATES
DEPARTMENT OF THE INTERIOR
BUREAU OF LAND MANAGEMENT

RECEIPT AND ACCOUNTING ADVICE

NO. 2264039 04

TC/AZ 10/23/96

Subject: LOCATION & SERVICE FEE 1997 2 1 11 50.00
 Applicant: CLAIM MAINTENANCE FEE 1997 - 2 2 1 12 20.00
 2 1 13 200.00

SOUTHWESTERN PROSPECTORS
& MINERS ASSOCIATION
BOX 904
LA MESA CA 91944

Remitter: CK 1434

Assignor:

1-16-97 ~~gah~~ gah

LEASE MANAGEMENT DATA										
<input type="checkbox"/> NEW <input type="checkbox"/> UPDATE <input type="checkbox"/> PAYMENT										
ORIGINAL SERIAL NO.	ASG.	TYPE	ST.	CTY.	FUND SYMBOL			ACRES/UNITS	RATE	
AMC 341757-341758										
AMOUNT	ANV. DATE	EXP. DATE	BILL CYC.	S/C	DISTRICT	NEXT BILL	MISC. DATA	U of M	ACTUAL UNITS	
ASSIGNMENT SERIAL NO.	ASG.	TYPE	ST.	CTY.	FUND SYMBOL			ACRES/UNITS	RATE	
AMOUNT	ANV. DATE	EXP. DATE	BILL CYC.	S/C	DISTRICT	NEXT BILL	MISC. DATA	U of M	ACTUAL UNITS	

APPLY REMITTANCE			
ACTION	FUND SYMBOL	CTY.	AMOUNT
FILING FEE			25
RENTAL			11
UNEARNED			
REFUND			
TOTAL			
AMOUNT DUE			

Remarks:

BY: _____ DATE: _____

Lease in Escrow?
 KGS?
 Auto Escalates?
 Auto Renew?

Of Interest?
 Operating Rights?
 Operator
 Bond Filed?

FOR MMS USE ONLY

BILLEE	FOREST REFUGE
NUMBER	
OCS SECTION	
CODE	

NOTICE!!

These documents have been scanned!

Do not place un-scanned documents beneath this notice!

Do not remove this notice from this file!

GPO Jacket No. 560-102
Print Order 61540
Rise Business Services, LLC
Job=AZ15 7/15/2019



Box Number= AZ15159



Claim Begin-End: AMC341757-AMC341758

2 Correspondence



AZ15159-1

AMC341757-AMC342788



United States Department of the Interior



BUREAU OF LAND MANAGEMENT
Arizona State Office
One North Central Avenue, Suite 800
Phoenix, Arizona 85004-4427
www.blm.gov/az/

MAR 19 2015

In Reply Refer To:
3800 (9310) RM
AMC327584, AMC341757

CERTIFIED MAIL – RETURN RECEIPT REQUESTED NO. 7012 3050 0001 1019 1568

NOTICE

KENT AND MICHAEL MATTHEWS : This Notice Affects Those Claims
8706 RUMSON DR : Shown in the Block Below.
SANTEE, CA 92071-2346 :

AMC327586, AMC341757, AMC341758
COCO BABY, QA #1, QA #2

Transfer of Association Placer Mining Claims Amendments or Discovery Documentation Required

The Bureau of Land Management (BLM) Arizona State Office received a conveyance document transferring ownership of the above listed mining claims.

The mining claims being transferred are association placer mining claims. The claims are being transferred to a smaller number of claimants than originally located the claims.

By law, each individual claimant is allowed to hold a maximum of 20 acres per claim. A corporation is considered to be a single entity that is allowed to hold a maximum of 20 acres per claim. In accordance with 43 CFR 3833.33, you may transfer, sell, or otherwise convey an association placer mining claim at any time to an EQUAL or greater number of mining claimants. However, if the claim is transferred to a smaller number of claimants you (a) must have discovered a valuable mineral deposit before the transfer; or (b) upon notice from BLM, you must reduce the acreage of the claim, if necessary, so that you meet the 20-acre per locator limit.

The BLM is therefore requiring that an amendment be filed for each claim listed above, in accordance with 43 CFR 3833.33, reducing the claims acreage to meet the 20-acre per claimant limit, as is authorized by law; or submit appropriate documentation supporting that there was a

discovery of a valuable mineral deposit prior to the date of transfer. We are enclosing a guide to clarify what documentation must be provided to BLM to support a discovery of a valuable mineral deposit. The documentation will be reviewed by a mineral examiner to determine if the submitted documents are sufficient.

We must receive either the amendments or documentation of discovery of a valuable mineral deposit within 30 days of your receipt of this notice. If the amendments or the required documentation are not received within the 30-day timeframe the mining claims will be declared forfeited and void. If amendments are filed, there is a \$10 BLM processing fee for each amendment. The amendments must also be filed with the county.

If additional information is required, please contact RéAnn Myers at 602-417-9413. Please include your AMC serial number(s) on all correspondence.

Sincerely,



Rebecca Heick
Acting Deputy State Director
Lands and Minerals Division


Enclosure



First-Class Mail
Postage & Fees Paid
USPS
Permit No. G-10

• Sender: Please print your name, address, and ZIP+4 in this box •

**U.S. DEPARTMENT OF THE INTERIOR
BUREAU OF LAND MANAGEMENT
ARIZONA STATE OFFICE
ONE NORTH CENTRAL AVENUE, SUITE 800
PHOENIX, AZ 85004-4427**



SENDER: COMPLETE THIS SECTION		COMPLETE THIS SECTION ON DELIVERY	
<ul style="list-style-type: none"> Complete items 1, 2, and 3. Also complete item 4 if Restricted Delivery is desired. Print your name and address on the reverse so that we can return the card to you. Attach this card to the back of the mailpiece, or on the front if space permits. 		<p>A. Signature <input checked="" type="checkbox"/> Agent <input checked="" type="checkbox"/> Addressee</p>	
<p>1. Article Addressed to: KENT AND MICHAEL MATTHEWS 8706 RUMSON DR SANTEE CA 92071-2346 ADJ/RM/AMC327584, AMC341757</p>		<p>B. Received by (Printed Name) [Signature]</p>	
		<p>C. Date of Delivery MAR 23</p>	
		<p>D. Is delivery address different from item 1? <input type="checkbox"/> Yes If YES, enter delivery address below: <input type="checkbox"/> No 2015 MAR 30 P 2:47 PHOENIX, ARIZONA</p>	
		<p>3. Service Type <input type="checkbox"/> Certified Mail® <input type="checkbox"/> Priority Mail Express™ <input type="checkbox"/> Registered <input type="checkbox"/> Return Receipt for Merchandise <input type="checkbox"/> Insured Mail <input type="checkbox"/> Collect on Delivery</p>	
		<p>4. Restricted Delivery? (Extra Fee) <input type="checkbox"/> Yes</p>	
<p>2. Article Number (Transfer from service label)</p>		<p>7012 3050 0001 1019 1568</p>	

PS Form 3800, Aug 2013

7012 3050 0001 1019 1568

9951 6101 1000 0506 2107

**U.S. Postal Service™
CERTIFIED MAIL™ RECEIPT**
(Domestic Mail Only; No Insurance Coverage Provided)

For delivery information visit our website at www.usps.com

OFFICIAL USE

Postage	\$	2015 MAR 20 A 11:24 Postmark Here PHOENIX, ARIZONA
Certified Fee		
Return Receipt Fee (Endorsement Required)		
Restricted Delivery Fee (Endorsement Required)		
Total Postage & Fees		
Sent To KENT AND MICHAEL MATTHEWS 8706 RUMSON DR SANTEE CA 92071-2346 ADJ/RM/AMC327584, AMC341757		

PS Form 3800, Aug 2013



United States Department of the Interior



BUREAU OF LAND MANAGEMENT

Arizona State Office

One North Central Avenue, Suite 800

Phoenix, Arizona 85004-4427

www.blm.gov/az/

MAR 19 2015

In Reply Refer To:

3800 (9310) RM

AMC327584, AMC341757

CERTIFIED MAIL – RETURN RECEIPT REQUESTED NO. 7012 3050 0001 1019 1575

NOTICE

JEFF KROGSTAD

3030 MERRILL DR APT 27

TORRANCE, CA 90503-7147

:
:
:
:

This Notice Affects Those Claims
Shown in the Block Below.

AMC327586, AMC341757, AMC341758

COCO BABY, QA #1, QA #2

Transfer of Association Placer Mining Claims Amendments or Discovery Documentation Required

The Bureau of Land Management (BLM) Arizona State Office received a conveyance document transferring ownership of the above listed mining claims.

The mining claims being transferred are association placer mining claims. The claims are being transferred to a smaller number of claimants than originally located the claims.

By law, each individual claimant is allowed to hold a maximum of 20 acres per claim. A corporation is considered to be a single entity that is allowed to hold a maximum of 20 acres per claim. In accordance with 43 CFR 3833.33, you may transfer, sell, or otherwise convey an association placer mining claim at any time to an EQUAL or greater number of mining claimants. However, if the claim is transferred to a smaller number of claimants you (a) must have discovered a valuable mineral deposit before the transfer; or (b) upon notice from BLM, you must reduce the acreage of the claim, if necessary, so that you meet the 20-acre per locator limit.

The BLM is therefore requiring that an amendment be filed for each claim listed above, in accordance with 43 CFR 3833.33, reducing the claims acreage to meet the 20-acre per claimant limit, as is authorized by law; or submit appropriate documentation supporting that there was a

discovery of a valuable mineral deposit prior to the date of transfer. We are enclosing a guide to clarify what documentation must be provided to BLM to support a discovery of a valuable mineral deposit. The documentation will be reviewed by a mineral examiner to determine if the submitted documents are sufficient.

We must receive either the amendments or documentation of discovery of a valuable mineral deposit within 30 days of your receipt of this notice. If the amendments or the required documentation are not received within the 30-day timeframe the mining claims will be declared forfeited and void. If amendments are filed, there is a \$10 BLM processing fee for each amendment. The amendments must also be filed with the county.

If additional information is required, please contact RéAnn Myers at 602-417-9413. Please include your AMC serial number(s) on all correspondence.

Sincerely,




Rebecca Heick
Acting Deputy State Director
Lands and Minerals Division

Enclosure

**UNITED STATES
DEPARTMENT OF THE INTERIOR**
Bureau of Land Management
Arizona State Office
1 North Central Avenue, Suite 800
Phoenix, Arizona 85004

Official Business
Penalty for Private Use, \$300



7012 3050 0001 1019 1575

JEFF KROGSTAD
3030 MERRILL DR APT 27
TORRANCE CA 90503-7147

neopost[®]
03/20/2015
US POSTAGE

FIRST-CLASS MAIL
\$06.48⁰
US OFFICIAL MAIL
\$300 Penalty
For Private Use
ZIP 85004
041L11101433



(Handwritten: J/K 3/20)

PHOENIX, ARIZONA
2015 APR 10 P 2:35
BLM AZ STATE OFFICE

NIXIE 918 7E 1009 0004/02/15
RETURN TO SENDER
ATTEMPTED - NOT KNOWN
UNABLE TO FORWARD
BC: 85004442700 *2514-04534-23-41

905037147 0012
8500404427

PHENIX AT TOP OF ENVELOPE TO THE RIGHT
OF THE RETURN ADDRESS, FOLD AT DOTTED LINE

SENDER: COMPLETE THIS SECTION

- Complete items 1, 2, and 3. Also complete item 4 if Restricted Delivery is desired.
- Print your name and address on the reverse so that we can return the card to you.
- Attach this card to the back of the mailpiece, or on the front if space permits.

1. Article Addressed to:
JEFF KROGSTAD
3030 MERRILL DR APT 27
TORRANCE CA 90503-7147
ADJ/RM/AMC327584, AMC341757

2. Article Number
(Transfer from service label)

COMPLETE THIS SECTION ON DELIVERY

A. Signature Agent
X Addressee

B. Received by (Printed Name) C. Date of Delivery

D. Is delivery address different from item 1? Yes
If YES, enter delivery address below: No

3. Service Type
 Certified Mail[®] Priority Mail Express[™]
 Registered Return Receipt for Merchandise
 Insured Mail Collect on Delivery

4. Restricted Delivery? (Extra Fee) Yes

7012 3050 0001 1019 1575

OFFICIAL COPIES /CF/ /SD READ/ /GROUP/ /SECTION/ /AUTHOR/

3800 (952.3) SR
A MC 341757

mgp
5/12/97

MAY 12 1997

Mr. Mike Matthews
9348 Carleton Oaks
Santee, California 92071

Dear Mr. Matthews:

The enclosed list identifies the serial numbers that have been assigned to each of your mining claim location notices received by this office on October 22, 1996.

The regulations require you to identify the claim name and A MC serial number of each claim, and the claimant's name and address on all future documents and correspondence filed with the Bureau of Land Management (BLM).

The acknowledgment does not verify that your claims have been located on lands open to mineral entry or are encumbered by rights of other mining claimants. Only those mining claims that are entirely located on private or Federal lands that are not open to mineral entry will be officially declared void by a BLM Decision.

Please advise this office of all changes of address, authorized agents, and transfers of ownership.

Transfers of ownership are governed by 43 CFR 3833.3(a) which states that, "Whenever the owner of an unpatented mining claim, mill site or tunnel site, which has been recorded in accordance with 43 CFR 3833.1, sells, assigns, or otherwise conveys all or any part of his interest in the claim, his transferee shall file in the proper BLM office within 60 days after the completion of the transfer..." A service charge of \$5 per claim is required for all transfers.

PLEASE NOTE: Unless you have already paid in advance the next annual maintenance fee payment or maintenance fee payment waiver certification, is due on or before August 31, 1997.

By keeping our records current, we will be able to provide better public service. **All future correspondence from this office will be sent only to the above name and address unless otherwise instructed.**

If any of the information listed on the enclosure is not correct, please notify this office in writing at our new address printed above. If additional assistance is needed, call (602) 417-9518.

Sincerely,

/s/ Mary Jo Yoas

Mary Jo Yoas
Chief, Lands and Minerals Adjudication

Enclosure

This serves as notification to the following:

Kent Matthews
8706 Rumson Drive
Santee, California 92071

Jeff Krogstad
10319 Care Free Drive
Santee, California 92071

Keith Coleman
14300 Rios Canyon Road, #68
El Cajon, California 92021

SRIVAS:ers:5/6/97:341757

Date Prepared: May 6, 1997

Lead A MC Number: A MC 341757

Ending A MC Number: A MC 341758

CLAIM INDEX

SERIAL NUMBER

CLAIM NAME

CLAIMANT'S NAME

A MC 341757

QA #1

MIKE MATTHEWS
KENT MATTHEWS
JEFF KROGSTAD
KEITH COLEMAN

A MC 341758

QA #2

" "
" "
" "
" "

NOTICE!!

These documents have been scanned!

Do not place un-scanned documents beneath this notice!

Do not remove this notice from this file!

GPO Jacket No. 560-102
Print Order 61540
Rise Business Services, LLC
Job=AZ15 7/15/2019



Box Number= AZ15159



Claim Begin-End: AMC341757-AMC341758

3 Transfers



AZ15159-1

AMC341757-AMC342788

Amc 192495
327584
341757

RECORDING REQUESTED BY
Kent Matthews
AND WHEN RECORDED MAIL TO
Kent Matthews
8706 Rumson Drive
Santee, Calif. 91971

(SPACE ABOVE THIS LINE FOR RECORDER'S USE)

DEED TO MINING CLAIM QUITCLAIM

THIS INDENTURE, made the 21st day of January 2015,
BETWEEN

Tom Boruszewski 5825 Laramie Way San Diego, Calif. 92126 *the part Y of the first part,*

AND

Kent Matthews 8706 Rumson Drive Santee, Calif 91971

WITNESSETH: That the said part Y of the first part, for and in *the part Y of the second part,* consideration of the sum of \$40.00 Dollars, lawful money of the United States of America, to Tom Boruszewski in hand paid by the said part Y of the second part, the receipt whereof is hereby acknowledged, ha^S remised, released and forever quit-claimed, and by these presents do remise, release, and forever quitclaim, unto the said part Y of the second part, and to his heirs and assigns,

QA #1 - A Arizona Placer Claim located in La Paz County (T4N,R20W,sec 26) the BLM number is 341757 and County Recorder number is 1996-005510 Ownership interest transfered 25%

QA #2 - A Arizona placer claim located in La Paz County (T4N,R20w,Sec 25) BLM number is 341758 and County Recorder number is 1996-005511 Ownership interest is 25% transfered

TOGETHER with all the Dips, Spurs and Angies, and also all the minerals, metals, ores, gold and silver bearing quartz, rock and earth and all other minerals therein; and all the rights, privileges and franchises thereto incident, appendant and appurtenant, or therewith usually had and enjoyed; and also, all and singular, the tenements, hereditaments and appurtenances thereunto belonging, or in any wise appertaining, the rents, issues and profits thereof; and also the estate, right, title, interest, property possession, claim and demand whatsoever, as well in law as in equity, of the said part Y of the first part, of, in or to the said premises, and every part and parcel thereto with the appurtenances,

To HAVE AND TO HOLD, all and singular the said premises, together with the appurtenances and privileges thereunto incident, unto said part Y of the second part.

IN WITNESS WHEREOF, the said part Y of the first part ha^S hereunto set to hand and seal the day and year first above written.

Thomas Boruszewski
Thomas Boruszewski

STATE OF CALIFORNIA }
COUNTY OF _____ } ss.
On this _____ day of _____, in the year 19____,
before me, the undersigned, a Notary Public in and for said State,
personally appeared _____

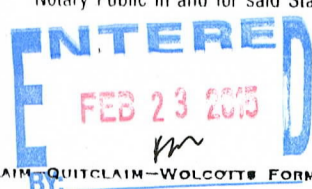
personally known to me (or proved to me on the basis of satisfactory evidence) to be the person _____ whose name _____ subscribed to the within instrument, and acknowledged to me that he executed it.
WITNESS my hand and official seal.

Notary Public in and for said State.

STATE OF CALIFORNIA }
COUNTY OF _____ } ss.
On this _____ day of _____, in the year 19____,
before me, the undersigned, a Notary Public in and for said State,
personally appeared _____ and _____

personally known to me (or proved to me on the basis of satisfactory evidence) to be the persons who executed the within instrument as _____ President and _____ Secretary, respectively, of the Corporation therein named, and acknowledged to me that the Corporation executed it.
WITNESS my hand and official seal.

Notary Public in and for said State.



See Attachment

PHOENIX, ARIZONA
2015 FEB -6 PM 1:15

State of California
County of San Diego

On 1/21/2015 before me, Gabriel L Hernandez, Notary Public
(DATE) (NAME/TITLE OF OFFICER-i.e. "JANE DOE, NOTARY PUBLIC")
personally appeared Tom Boruszewski
(NAME(S) OF SIGNER(S))

personally known to me -OR-

proved to me on the basis of satisfactory evidence to be the person(s) whose name(s) is/are subscribed to the within instrument and acknowledged to me that he/she/they executed the same in his/her/their authorized capacity(ies), and that by his/her/their signature(s) on the instrument the person(s), or the entity upon behalf of which the person(s) acted, executed the instrument.



Witness my hand and official seal.

(SEAL)


[Signature]
(SIGNATURE OF NOTARY)

ATTENTION NOTARY

The information requested below and in the column to the right is **OPTIONAL**. Recording of this document is not required by law and is also optional. It could, however, prevent fraudulent attachment of this certificate to any unauthorized document.

THIS CERTIFICATE MUST BE ATTACHED TO THE DOCUMENT DESCRIBED AT RIGHT:
Title or Type of Document _____
Number of Pages _____ Date of Document _____
Signer(s) Other Than Named Above _____

RIGHT THUMBPRINT (Optional)




CAPACITY CLAIMED BY SIGNER(S)
 INDIVIDUAL(S)
 CORPORATE

OFFICER(S) _____ (TITLE(S))

- PARTNER(S) LIMITED GENERAL
- ATTORNEY IN FACT
- TRUSTEE(S)
- GUARDIAN/CONSERVATOR
- OTHER: _____

SIGNER IS REPRESENTING:
(Name of Person(s) or Entity(ies))

RIGHT THUMBPRINT (Optional)



CAPACITY CLAIMED BY SIGNER(S)
 INDIVIDUAL(S)
 CORPORATE

OFFICER(S) _____ (TITLE(S))

- PARTNER(S) LIMITED GENERAL
- ATTORNEY IN FACT
- TRUSTEE(S)
- GUARDIAN/CONSERVATOR
- OTHER: _____

SIGNER IS REPRESENTING:
(Name of Person(s) or Entity(ies))



RECORDING REQUESTED BY

Kent Matthews

AND WHEN RECORDED MAIL TO

NAME Kent Matthews
STREET ADDRESS 8706 Rumson Drive
CITY, STATE & ZIP CODE Santee, Calif. 91971

(SPACE ABOVE THIS LINE FOR RECORDER'S USE)

DEED TO MINING CLAIM
QUITCLAIM

THIS INDENTURE, made the 21st day of January 2015
BETWEEN

Thomas Boruszewski 5825 Laramie Way San Diego, Calif. 92126
the part Y of the first part,

AND

Kent Matthews 8706 Rumson Drive Santee, Calif. 91971

WITNESSETH: That the said part Y of the first part, for and in consideration of the sum of \$40.00 Dollars, lawful money of the United States of America, to Tom Boruszewski in hand paid by the said part Y of the second part, the receipt whereof is hereby acknowledged, has remised, released and forever quitclaimed, and by these presents do remise, release, and forever quitclaim, unto the said part Y of the second part, and to his heirs and assigns,

KEY X - A Arizona placer Claim located in La Paz County (T4N,R20W,Sec 26) with BLM number 192497 and County Recorder number 1989-000650 . Ownership interest transferred is 25%

COCO BABY - A Arizona Placer Claim located in La Paz County (T4N,R20W,Sec 26) BLM Number 327586 and County Recorder number 1993-03948. Ownership Interest transferred is 25%

TOGETHER with all the Dips, Spurs and Angles, and also all the minerals, metals, ores, gold and silver bearing quartz, rock and earth and all other minerals therein; and all the rights, privileges and franchises thereto incident, appendant and appurtenant, or therewith usually had and enjoyed; and also, all and singular, the tenements, hereditaments and appurtenances thereunto belonging, or in any wise appertaining, the rents, issues and profits thereof; and also the estate, right, title, interest, property possession, claim and demand whatsoever, as well in law as in equity, of the said part Y of the first part, of, in or to the said premises, and every part and parcel thereto with the appurtenances,

To HAVE AND TO HOLD, all and singular the said premises, together with the appurtenances and privileges thereunto incident, unto said part Y of the second part.

IN WITNESS WHEREOF, the said part Y of the first part has hereunto set to hand and seal the day and year first above written.

Handwritten signature of Thomas Boruszewski

Thomas Boruszewski

STATE OF CALIFORNIA

COUNTY OF

On this day of in the year 19 before me, the undersigned, a Notary Public in and for said State, personally appeared

personally known to me (or proved to me on the basis of satisfactory evidence) to be the person whose name subscribed to the within instrument, and acknowledged to me that he executed it.

WITNESS my hand and official seal.

Notary Public in and for said State.

STATE OF CALIFORNIA


COUNTY OF

On this day of in the year 19 before me, the undersigned, a Notary Public in and for said State, personally appeared and

personally known to me (or proved to me on the basis of satisfactory evidence) to be the persons who executed the within instrument as President and Secretary, respectively, of the Corporation therein named, and acknowledged to me that the Corporation executed it.

WITNESS my hand and official seal.

Notary Public in and for said State.



See Notary Attachment

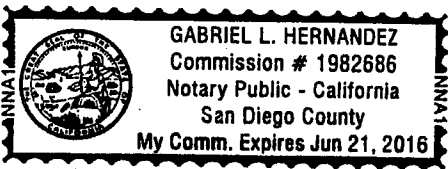
PHOENIX, ARIZONA
2015 FEB - 6 10:16

State of California
County of San Diego

On 1/21/2015 before me, Gabriel L Hernandez, Notary Public
(DATE) (NAME/TITLE OF OFFICER-i.e. "JANE DOE, NOTARY PUBLIC")
personally appeared Tom Boruszewski
(NAME(S) OF SIGNER(S))

personally known to me -OR-

proved to me on the basis of satisfactory evidence to be the person(s) whose name(s) is/are subscribed to the within instrument and acknowledged to me that he/she/they executed the same in his/her/their authorized capacity(ies), and that by his/her/their signature(s) on the instrument the person(s), or the entity upon behalf of which the person(s) acted, executed the instrument.



Witness my hand and official seal.

(SEAL)

[Signature]
(SIGNATURE OF NOTARY)

ATTENTION NOTARY

The information requested below and in the column to the right is **OPTIONAL**. Recording of this document is not required by law and is also optional. It could, however, prevent fraudulent attachment of this certificate to any unauthorized document.

THIS CERTIFICATE MUST BE ATTACHED TO THE DOCUMENT DESCRIBED AT RIGHT:
Title or Type of Document _____
Number of Pages _____ Date of Document _____
Signer(s) Other Than Named Above _____

RIGHT THUMBPRINT (Optional)




CAPACITY CLAIMED BY SIGNER(S)
 INDIVIDUAL(S)
 CORPORATE _____

OFFICER(S) _____ (TITLE(S))
 PARTNER(S) LIMITED GENERAL
 ATTORNEY IN FACT
 TRUSTEE(S)
 GUARDIAN/CONSERVATOR
 OTHER: _____

SIGNER IS REPRESENTING:
(Name of Person(s) or Entity(ies))

RIGHT THUMBPRINT (Optional)



CAPACITY CLAIMED BY SIGNER(S)
 INDIVIDUAL(S)
 CORPORATE _____

OFFICER(S) _____ (TITLE(S))
 PARTNER(S) LIMITED GENERAL
 ATTORNEY IN FACT
 TRUSTEE(S)
 GUARDIAN/CONSERVATOR
 OTHER: _____

SIGNER IS REPRESENTING:
(Name of Person(s) or Entity(ies))



RECORDING REQUESTED BY

Kent Matthews

AND WHEN RECORDED MAIL TO

NAME
STREET
ADDRESS
CITY, STATE &
ZIP CODE

Kent Matthews
8706 Rumson Drive
Santee, Calif 91971

(SPACE ABOVE THIS LINE FOR RECORDER'S USE)

DEED TO MINING CLAIM QUITCLAIM

THIS INDENTURE, made the 21st day of January 2015, BETWEEN

the part Y of the first part,

Thomas Boruszewski 5825 Laramie Way San Diego, Calif. 92126

AND

Kent Matthews 8706 Rumson Drive Santee, Calif. 91971

the part Y of the second part,

WITNESSETH: That the said part Y of the first part, for and in consideration of the sum of \$40.00 Dollars, lawful money of the United States of America, to Tom Boruszewski in hand paid by the said part Y of the second part, the receipt whereof is hereby acknowledged, has remised, released and forever quit-claimed, and by these presents do remise, release, and forever quitclaim, unto the said part Y of the second part, and to his heirs and assigns,

KEY #1 - A Arizona Placer Claim located in La Paz County (T4N,R20W,Sec.26) the BLM number is 192495 and the County Recorders Number is 1983-000648 and Ownership interest is 25% transfered

KEY #2 - A Arizona placer claim is located in La Paz County (T4N,R20W,Sec. 26) BLM number is 192496 and County Recorder number is 1983-000649 Ownership interest is 25% transfered

TOGETHER with all the Dips, Spurs and Angles, and also all the minerals, metals, ores, gold and silver bearing quartz, rock and earth and all other minerals therein; and all the rights, privileges and franchises thereto incident, appendant and appurtenant, or therewith usually had and enjoyed; and also, all and singular, the tenements, hereditaments and appurtenances thereunto belonging, or in any wise appertaining, the rents, issues and profits thereof; and also the estate, right, title, interest, property possession, claim and demand whatsoever, as well in law as in equity, of the said part Y of the first part, of, in or to the said premises, and every part and parcel thereto with the appurtenances,

To HAVE AND TO HOLD, all and singular the said premises, together with the appurtenances and privileges thereunto incident, unto said part Y of the second part.

IN WITNESS WHEREOF, the said part Y of the first part has hereunto set to hand and seal the day and year first above written.

Thomas Boruszewski
Thomas Boruszewski

STATE OF CALIFORNIA


COUNTY OF _____ } ss.

On this _____ day of _____, in the year 19____, before me, the undersigned, a Notary Public in and for said State, personally appeared _____

personally known to me (or proved to me on the basis of satisfactory evidence) to be the person whose name _____ subscribed to the within instrument, and acknowledged to me that he executed it.

WITNESS my hand and official seal.

Notary Public in and for said State.



STATE OF CALIFORNIA

COUNTY OF _____ } ss.

On this _____ day of _____, in the year 19____, before me, the undersigned, a Notary Public in and for said State, personally appeared _____ and _____

personally known to me (or proved to me on the basis of satisfactory evidence) to be the persons who executed the within instrument as _____ President and _____ Secretary, respectively, of the Corporation therein named, and acknowledged to me that the Corporation executed it.

WITNESS my hand and official seal.

Notary Public in and for said State.

See Notary Attachment

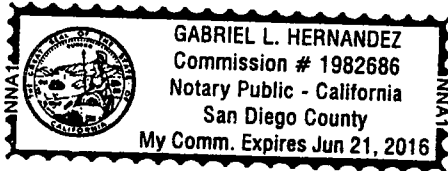
PHOENIX ARIZONA
2015 FEB 16 P 3:16

State of California
County of San Diego

On 1/21/2015 before me, Gabriel L Hernandez, Notary Public
(DATE) (NAME/TITLE OF OFFICER-i.e. "JANE DOE, NOTARY PUBLIC")
personally appeared Jan Boruszewski
(NAME(S) OF SIGNER(S))

personally known to me -OR-

proved to me on the basis of satisfactory evidence to be the person(s) whose name(s) is/are subscribed to the within instrument and acknowledged to me that he/she/they executed the same in his/her/their authorized capacity(ies), and that by his/her/their signature(s) on the instrument the person(s), or the entity upon behalf of which the person(s) acted, executed the instrument.



Witness my hand and official seal.

(SEAL)

[Signature]
(SIGNATURE OF NOTARY)

ATTENTION NOTARY .

The information requested below and in the column to the right is **OPTIONAL**. Recording of this document is not required by law and is also optional. It could, however, prevent fraudulent attachment of this certificate to any unauthorized document.

THIS CERTIFICATE MUST BE ATTACHED TO THE DOCUMENT DESCRIBED AT RIGHT:
Title or Type of Document _____
Number of Pages _____ Date of Document _____
Signer(s) Other Than Named Above _____

RIGHT THUMBPRINT (Optional)




CAPACITY CLAIMED BY SIGNER(S)
 INDIVIDUAL(S)
 CORPORATE _____

OFFICER(S) _____ (TITLE)
 PARTNER(S) LIMITED
 GENERAL
 ATTORNEY IN FACT
 TRUSTEE(S)
 GUARDIAN/CONSERVATOR
 OTHER: _____

SIGNER IS REPRESENTING:
(Name of Person(s) or Entity(ies))

RIGHT THUMBPRINT (Optional)



CAPACITY CLAIMED BY SIGNER(S)
 INDIVIDUAL(S)
 CORPORATE _____

OFFICER(S) _____ (TITLE)
 PARTNER(S) LIMITED
 GENERAL
 ATTORNEY IN FACT
 TRUSTEE(S)
 GUARDIAN/CONSERVATOR
 OTHER: _____

SIGNER IS REPRESENTING:
(Name of Person(s) or Entity(ies))



KENT MATTHEWS
8706 RUMSON DRIVE
SANTEE, CALIF. 91971

FEBRUARY 3, 2015

BLM ARIZONA
PHOENIX ,ARIZ. 85004

DEAR SIR:

I AM CO OWNEER OF A GROUP OF CLAIMS NEAR QUARTZSITE, ARIZONA.

I HAVE BOUGHT OUT A FELLOW CO-OWNER OF THE CLAIMS AND HAVE
TAKEN OVER HIS INTEREST IN THE CLAIMS. I HAVE ENCLOSED THE
QUIT CLAIM DEEDS AND NEED TO ELIMINATE HIS NAME FROM THE BLM
RECORDS ON THESE CLAIMS

CLAIM NAME	BLM NUMBER
KEY #1	192495
KEY #2	192496
QA #1	341757
QA #2	341758
KEY X	192497
COCO BABY	327586

ENCLOSED IS A MONEY ORDER TO COVER THE COSTS OF THE TRANSFER

KENT MATTHEWS


RECEIPT # 3224849

PHOENIX, ARIZONA

2015 FEB -6 P 3:15



Mr.
4407 Old Ave
San Diego, CA 92117-3715



RECEIVED
BLM ARIZONA OFFICE

2015 FEB -6 P 3: 15

PHOENIX, ARIZONA

BLM-ARIZONA
ONE NORTH CENTRAL AVE. #800
PHOENIX, ARIZ. 85004-2203

United States Department of the Interior
Bureau of Land Management
 LANDS/RECREATION & PLANNING
 ONE N CENTRAL AVE
 PHOENIX, AZ 85004 -2203
 Phone: 602-417-9200

Receipt

No: 3224849

Transaction #: 3318721	
Date of Transaction: 02/09/2015	
CUSTOMER:	
KENT MATTHEWS 8706 RUMSON DR SANTEE, CA 92071-2346 US	

LINE #	QTY	DESCRIPTION	REMARKS	UNIT PRICE	TOTAL
1	1.00	LOCATABLE MINERALS / MINING CLAIMS- NOT NEW-UNADJUD, ONE AUTH NO. ONLY / MINING CLAIM MONEY RECEIVED CASES: AMC192495/\$60.00	QCD - 6	- n/a -	60.00
TOTAL:					\$60.00

PAYMENT INFORMATION			
1	AMOUNT:	60.00	POSTMARKED: N/A
	TYPE:	CHECK	RECEIVED: 02/06/2015
	CHECK NO:	17138537212	
	NAME:	MATTHEWS, KENT 8706 RUMSON DR SANTEE CA 92071-2346 US	

REMARKS

This receipt was generated by the automated BLM Collections and Billing System and is a paper representation of a portion of the official electronic record contained therein.

Amc 341757
Amc 192495
Amc 327584

August 26, 2005

BLM-Arizona
Central Ave
Phoenix, Ariz.

Dear Sirs:

I am the new co-owner of the following California Mining Claims:

<u>CLAIM NAME</u>	<u>CAMC#</u>
QA#1	341757
QA#2	341758
KeyX	192497
Coco Baby	327586
Key#1	192495
Key#2	192496 ✓

Please remove the old owner's name and place my name as the new owner on above claims. Enclosed is \$30.00 to cover the cost of changing your records.

Tom Boruskewski

ARIZONA
STATE OFFICE
PHOENIX, ARIZONA

2005 AUG 31 P 2:27

RECEIVED
BUREAU OF
LAND MANAGEMENT

ENTERED INTO COMPUTER

9/20/05 AB

RECORDING REQUESTED BY
Tom Boruszewski
AND WHEN RECORDED MAIL TO

NAME Tom Boruszewski
STREET ADDRESS 5826 Laramie Way
CITY, STATE & ZIP CODE San Diego, Ca. 92126



2005-04416
Page 1 of 2
Requested By: TOM BORUSZEWSKI
SHELLY D BAKER, RECORDER
OFFICIAL RECORDS OF LA PAZ COUNTY, AZ
07-28-2005 03:08 PM Recording Fee \$14.00

(SPACE ABOVE THIS LINE FOR RECORDER'S USE)

DEED TO MINING CLAIM QUITCLAIM

THIS INDENTURE, made the 12th day of June 2005
BETWEEN

Keith Coleman 910 Placer Road Sunny Valley, Or. 97497 *the party of the first part,*

AND

Tom Boruszewski 5825 Laramie Way San Diego, Ca. 92120

WITNESSETH: That the said part y of the first part, for and in consideration of the sum of \$1.00 (one) Dollar Dollars, lawful money of the United States of America, to Keith Coleman in hand paid by the said party of the second part, the receipt whereof is hereby acknowledged, has S remised, released and forever quit-claimed, and by these presents do remise, release, and forever quitclaim, unto the said part y of the second part, and to his heirs and assigns,

A Arizona Placer Claim named QA#1 is located in Sec. 26, T.4N, R.20W in the La Paz mining district. BLM number is 341757 and Recorders number is 96-05510.

A Arizona Placer Claim named QA#2 is located in Sec. 26, T.4N, R.20W in the La Paz mining district. BLM Number is 341758 Recorders Number is 96-05511

Ownership interest in each claim is 25%

TOGETHER with all the Dips, Spurs and Angles, and also all the minerals, metals, ores, gold and silver bearing quartz, rock and earth and all other minerals therein; and all the rights, privileges and franchises thereto incident, appendant and appurtenant, or therewith usually had and enjoyed; and also, all and singular, the tenements, hereditaments and appurtenances thereunto belonging, or in any wise appertaining, the rents, issues and profits thereof; and also the estate, right, title, interest, property possession, claim and demand whatsoever, as well in law as in equity, of the said part y of the first part, of, in or to the said premises, and every part and parcel thereto with the appurtenances,

TO HAVE AND TO HOLD, all and singular the said premises, together with the appurtenances and privileges thereunto incident, unto said part y of the second part.

IN WITNESS WHEREOF, the said part y of the first part has hereunto set seal the day and year first above written.

Keith Coleman

DATE 6-28-05

ENTERED INTO COMPUTER


9/20/05 AB

RECEIVED
JUL 1 2005
LA PAZ COUNTY
LAND MANAGEMENT
OFFICE
PHOENIX, ARIZONA
ARIZONA
STATE OFFICE
2:27 PM

State of Oregon
County of Josephine

On 6/28/2004 before me, Phyllis J. Pearsall
(DATE) (NAME/TITLE OF OFFICER, i.e. "JANE DOE, NOTARY PUBLIC")
personally appeared Keith Coleman
(NAME(S) OF SIGNER(S))

RIGHT THUMBPRINT (Optional)




CAPACITY CLAIMED BY SIGNER(S)
 INDIVIDUAL(S)
 CORPORATE

OFFICER(S) _____
(TITLE(S))

PARTNER(S) LIMITED
 GENERAL
 ATTORNEY IN FACT
 TRUSTEE(S)
 GUARDIAN/CONSERVATOR
 OTHER: _____

SIGNER IS REPRESENTING:
(Name of Person(s) or Entity(ies))

RIGHT THUMBPRINT (Optional)



CAPACITY CLAIMED BY SIGNER(S)
 INDIVIDUAL(S)
 CORPORATE

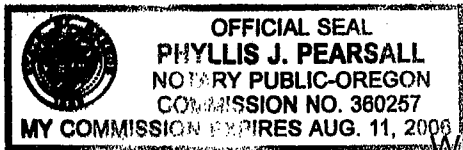
OFFICER(S) _____
(TITLE(S))

PARTNER(S) LIMITED
 GENERAL
 ATTORNEY IN FACT
 TRUSTEE(S)
 GUARDIAN/CONSERVATOR
 OTHER: _____

SIGNER IS REPRESENTING:
(Name of Person(s) or Entity(ies))

personally known to me -OR-

proved to me on the basis of satisfactory evidence to be the person(s) whose name(s) is/are subscribed to the within instrument and acknowledged to me that he/she/they executed the same in his/her/their authorized capacity(ies), and that by his/her/their signature(s) on the instrument the person(s), or the entity upon behalf of which the person(s) acted, executed the instrument.



Witness my hand and official seal.

(SEAL)

Phyllis J. Pearsall
(SIGNATURE OF NOTARY)

ATTENTION NOTARY

The information requested below and in the column to the right is OPTIONAL. Recording of this document is not required by law and is also optional. It could, however, prevent fraudulent attachment of this certificate to any unauthorized document.

THIS CERTIFICATE MUST BE ATTACHED TO THE DOCUMENT DESCRIBED AT RIGHT: Title or Type of Document _____
Number of Pages _____ Date of Document _____
Signer(s) Other Than Named Above _____

2005 AUG 31 P 2: 27

RECEIVED BUREAU OF LAND MANAGEMENT

RECORDING REQUESTED BY

Tom Boruszewski

AND WHEN RECORDED MAIL TO



2005-04418

Page 1 of 2

Requested By: TOM BORUSZEWSKI

SHELLY D BAKER, RECORDER

OFFICIAL RECORDS OF LA PAZ COUNTY, AZ

07-28-2005 03:08 PM Recording Fee \$14.00

NAME Tom Boruszewski
STREET ADDRESS 5825 Laramie Way
CITY, STATE & ZIP CODE San Diego, Cal. 92120

(SPACE ABOVE THIS LINE FOR RECORDER'S USE)

DEED TO MINING CLAIM QUITCLAIM

THIS INDENTURE, made the 12th day of June, 2005
BETWEEN

Keith Coleman 910 Placer Road Sunny Valley, Or. 97497
the part y of the first part,

AND

Tom Boruszewski 5825 Laramie Way San Diego, Ca. 92120
the part y of the second part,

WITNESSETH: That the said part y of the first part, for and in consideration of the sum of \$1.00 (one) dollar Dollars, lawful money of the United States of America, to Keith Coleman in hand paid by the said part y of the second part, the receipt whereof is hereby acknowledged, has s remised, released and forever quit-claimed, and by these presents do s remise, release, and forever quitclaim, unto the said part y of the second part, and to his heirs and assigns,

A Arizona Placer Claim named Key X is located in Sec.26, T. 4N, R20W in the La Paz mining district. BLM number is 192497 and Recorders number is 89-000650

A Arizona Placer Claim named Coco Baby is located in Sec, 26, T.4N, R20W in the La Paz mining district. BLM number is 327586 and Recorders number is 93-03948
Ownership interest in each claim is 25%.

TOGETHER with all the Dips, Spurs and Angles, and also all the minerals, metals, ores, gold and silver bearing quartz, rock and earth and all other minerals therein; and all the rights, privileges and franchises thereto incident, appendant and appurtenant, or therewith usually had and enjoyed; and also, all and singular, the tenements, hereditaments and appurtenances thereunto belonging, or in any wise appertaining, the rents, issues and profits thereof; and also the estate, right, title, interest, property possession, claim and demand whatsoever, as well in law as in equity, of the said part y of the first part, of, in or to the said premises, and every part and parcel thereto with the appurtenances,

TO HAVE AND TO HOLD, all and singular the said premises, together with the appurtenances and privileges thereunto incident, unto said part y of the second part.

IN WITNESS WHEREOF, the said part y of the first part has s hereunto set hand and seal the day and year first above written.

Keith Coleman

DATE 6-28-05


ENTERED INTO COMPUTER
9/20/05 AB

RECEIVED
BOARD OF
LAND
MANAGEMENT
2005 JUN 31 PM 2:27
STATE OFFICE
PHOENIX, ARIZONA

State of Oregon
County of Josephine

On 06/28/05 before me, Phyllis J. Pearsall
(DATE) (NAME/TITLE OF OFFICER, i.e. "JANE DOE, NOTARY PUBLIC")
personally appeared Kurt Coleman
(NAME(S) OF SIGNER(S))

personally known to me -OR- proved to me on the basis of satisfactory evidence to be the person(s) whose name(s) is/are subscribed to the within instrument and acknowledged to me that he/she/they executed the same in his/her/their authorized capacity(ies), and that by his/her/their signature(s) on the instrument the person(s), or the entity upon behalf of which the person(s) acted, executed the instrument.



Witness my hand and official seal.

(SEAL)

Phyllis J. Pearsall
(SIGNATURE OF NOTARY)

ATTENTION NOTARY


The information requested below and in the column to the right is OPTIONAL. Recording of this document is not required by law and is also optional. It could, however, prevent fraudulent attachment of this certificate to any unauthorized document.

THIS CERTIFICATE MUST BE ATTACHED TO THE DOCUMENT DESCRIBED AT RIGHT:
Title or Type of Document _____
Number of Pages _____ Date of Document _____
Signer(s) Other Than Named Above _____

2005 AUG 31 P 2:28

BUREAU OF LAND MANAGEMENT

RIGHT THUMBPRINT (Optional)



CAPACITY CLAIMED BY SIGNER(S)

INDIVIDUAL(S)
 CORPORATE _____

OFFICER(S) _____ (TITLE)

PARTNER(S) LIMITED GENERAL

ATTORNEY IN FACT

TRUSTEE(S)


GUARDIAN/CONSERVATOR

OTHER: _____

SIGNER IS REPRESENTING:

(Name of Person(s) or Entity(ies))

RIGHT THUMBPRINT (Optional)



CAPACITY CLAIMED BY SIGNER(S)

INDIVIDUAL(S)
 CORPORATE _____

OFFICER(S) _____ (TITLE)

PARTNER(S) LIMITED GENERAL

ATTORNEY IN FACT

TRUSTEE(S)

GUARDIAN/CONSERVATOR

OTHER: _____

SIGNER IS REPRESENTING:

(Name of Person(s) or Entity(ies))

RECORDING REQUESTED BY
Tom Boruszewski

AND WHEN RECORDED MAIL TO

NAME Tom Boruszewski
STREET ADDRESS 5825 Laramie Way
CITY, STATE & ZIP CODE San Diego, Ca. 92120



2005-04417

Page 1 of 2

Requested By: TOM BORUSZEWSKI
SHELLY D BAKER, RECORDER
OFFICIAL RECORDS OF LA PAZ COUNTY, AZ
07-28-2005 03:08 PM Recording Fee \$14.00

(SPACE ABOVE THIS LINE FOR RECORDER'S USE)

DEED TO MINING CLAIM

QUITCLAIM

THIS INDENTURE, made the 12th day of June, 2005
BETWEEN

Keith Coleman 910 Placer Road Sunny Valley, Or. 97497

the part Y of the first part,

AND

Tom Boruszewski 5825 Laramie Way San Diego, Ca. 92120

WITNESSETH: That the said part Y of the first part, for and in consideration of the sum of \$1.00 (one) dollar the part Y of the second part, Dollars, lawful money of the United States of America, to Keith Coleman in hand paid by the said part Y of the second part, the receipt whereof is hereby acknowledged, has S remised, released and forever quitclaimed, and by these presents do remise, release, and forever quitclaim, unto the said part Y of the second part, and to his heirs and assigns,

A Arizona Placer Claim named Key#1 and located in Sec. 26, T. 4N, R.20W in the La Paz Mining District. BLM number is 192495 and Recorders Number is 83-000648

A Arizona Placer Claim is named Key#2 and located in Sec. 26, T.4N, R.20W in the La Paz Mining District BIM number is 192496 and recorders number is 83-000649
Ownership interest in each claim is 25%.

TOGETHER with all the Dips, Spurs and Angles, and also all the minerals, metals, ores, gold and silver bearing quartz, rock and earth and all other minerals therein; and all the rights, privileges and franchises thereto incident, appendant and appurtenant, or therewith usually had and enjoyed; and also, all and singular, the tenements, hereditaments and appurtenances thereunto belonging, or in any wise appertaining, the rents, issues and profits thereof; and also the estate, right, title, interest, property possession, claim and demand whatsoever, as well in law as in equity, of the said part Y of the first part, of, in or to the said premises, and every part and parcel thereto with the appurtenances,

TO HAVE AND TO HOLD, all and singular the said premises, together with the appurtenances and privileges thereunto incident, unto said part Y of the second part.

IN WITNESS WHEREOF, the said part Y of the first part has hand and seal hereunto set the day and year first above written.

Keith Coleman
DATE 6/28/05 Keith Coleman

ENTERED INTO COMPUTER

9/20/05 AB

RECEIVED
REVIEW OF
LAND MANAGEMENT
2005 AUG 31 P 2:28
ARIZONA
STATE OFFICE
PHOENIX, ARIZONA

State of W Oregon
County of Josephine

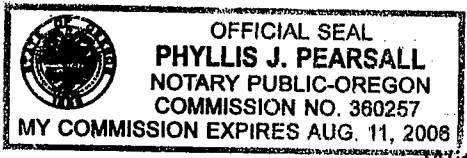
On 06/28/2004 before me, Phyllis J. Pearsall
(DATE) (NAME/TITLE OF OFFICER - ("JANE DOE, NOTARY PUBLIC")
personally appeared Keith Coleman
(NAME(S) OF SIGNER(S))

RIGHT THUMBPRINT (Optional)
TOP OF THUMB HERE

CAPACITY CLAIMED BY SIGNER(S)
 INDIVIDUAL(S)
 CORPORATE _____
OFFICER(S) _____ (TITLE)
 PARTNER(S) LIMITED
 GENERAL
 ATTORNEY IN FACT
 TRUSTEE(S)
 GUARDIAN/CONSERVATOR
 OTHER: _____

personally known to me -OR-

proved to me on the basis of satisfactory evidence to be the person(s) whose name(s) is/are subscribed to the within instrument and acknowledged to me that he/she/they executed the same in his/her/their authorized capacity(ies), and that by his/her/their signature(s) on the instrument the person(s), or the entity upon behalf of which the person(s) acted, executed the instrument.



Witness my hand and official seal.

(SEAL)

Phyllis J. Pearsall
(SIGNATURE OF NOTARY)

SIGNER IS REPRESENTING:
(Name of Person(s) or Entity(ies))

RIGHT THUMBPRINT (Optional)
TOP OF THUMB HERE

CAPACITY CLAIMED BY SIGNER(S)
 INDIVIDUAL(S)
 CORPORATE _____
OFFICER(S) _____ (TITLE)
 PARTNER(S) LIMITED
 GENERAL
 ATTORNEY IN FACT
 TRUSTEE(S)
 GUARDIAN/CONSERVATOR
 OTHER: _____

ATTENTION NOTARY

The information requested below and in the column to the right is OPTIONAL. Recording of this document is not required by law and is also optional. It could, however, prevent fraudulent attachment of this certificate to any unauthorized document.

THIS CERTIFICATE MUST BE ATTACHED TO THE DOCUMENT DESCRIBED AT RIGHT:
Title or Type of Document _____
Number of Pages _____ Date of Document _____
Signer(s) Other Than Named Above _____

2005 AUG 31 P 2:28

LAND MANAGEMENT

SIGNER IS REPRESENTING:
(Name of Person(s) or Entity(ies))

**United States Department of the Interior
Bureau of Land Management**

BUSINESS & SUPPORT SVCS DIV
222 N CENTRAL AVE
PHOENIX, AZ 85004 -2203
Phone: (602) 417-9200

Receipt	
No:	1144818

Transaction #: 1184117
Date of Transaction: 09/02/2005
CUSTOMER: TOM BORUSZEWSKI 5825 LARAMIE WAY SAN DIEGO,CA 92120

LINE #	QTY	DESCRIPTION	REMARKS	UNIT PRICE	TOTAL
1	1.00	LOCATABLE MINERALS / MINING CLAIMS-NOT NEW-UNADJUD,ONE AUTH NO. ONLY / MINING CLAIM MONEY RECEIVED (455) CASES: AMC341757/\$30.00	TRF - 6	- n/a -	30.00
TOTAL:					\$30.00

PAYMENT INFORMATION			
1	AMOUNT:	\$30.00	POSTMARKED: 08/29/2005
	TYPE:	CHECK	RECEIVED: 08/31/2005
	CHECK NO:	08-316228192	
	NAME:	JOHANEK, JOSEPH 5825 LARAMIE WAY SAN DIEGO CA 92120	

REMARKS

This receipt was generated by the automated BLM Collections and Billing System and is a paper representation of a portion of the official electronic record contained therein.

NOTICE!!

These documents have been scanned!

Do not place un-scanned documents beneath this notice!

Do not remove this notice from this file!

GPO Jacket No. 560-102
Print Order 61540
Rise Business Services, LLC
Job=AZ15 7/15/2019



Box Number= AZ15159



Claim Begin-End: AMC341757-AMC341758

4 Annual Filings



AZ15159-1

AMC341757-AMC342788

UNITED STATES
DEPARTMENT OF THE INTERIOR
BUREAU OF LAND MANAGEMENT

MAINTENANCE FEE WAIVER CERTIFICATION

FORM APPROVED
OMB NO. 1004-0114
Expires: January 31, 2020

456
[Handwritten Signature]

192495
341757

SEE INSTRUCTIONS ON PAGE 2

1. This small miner waiver is filed for the assessment year beginning on September 1, 2019 and ending on September 1, 2020.
2. The undersigned and all related parties owned ten or fewer mining claims, mill, or tunnel sites located and maintained on Federal lands in the United States of America on September 1, 2019.
3. The undersigned have performed the assessment work required by law for each mining claim listed prior to filing this waiver and understand that by filing this form, the undersigned must file an affidavit of assessment work with the Bureau of Land Management (BLM) by the December 30th following the filing of this waiver.
4. The undersigned understand that if the assessment work obligation has not yet come due under 30 U.S.C. 28 (for those claims in their first assessment year only), a notice of intent to hold reciting this condition must be recorded by the December 30th following the filing of this waiver.
5. The undersigned understand that mill and tunnel sites may also be listed on this waiver and be waived from payment of the maintenance fee, and that a notice of intent to hold for these sites is required to be filed with the BLM by the December 30th following the filing of this waiver.
6. The undersigned understand and acknowledge that pursuant to 43 U.S.C. 1212 and 18 U.S.C. 1001, the filing or recording of a false, fictitious, or fraudulent document with the BLM may result in a fine of up to \$250,000, a prison term not to exceed five years, or both.
7. The mining claims, mill or tunnel sites for which this waiver from payment of the maintenance fees is requested are:

CLAIM OR SITE NAME	BLM RECORDATION SERIAL NUMBER
1. Key #1	192495
2. Key #2	192496
3. Key X	192497
4. QA #1	341757
5. QA #2	341758
6. Coco Baby	327586
7.	
8.	
9.	
10.	

RECEIVED
 BLM AZ STATE OFFICE
 2019 SEP - 3 A 8: 12
 PHOENIX, ARIZONA

The owner(s) (claimants) of the above mining claims and sites are:

Kent Matthews

(Owner's Name - Please Print)

8706 Rumson Drive

(Owner's Mailing Address)

[Handwritten Signature]

(Owner's Signature)

Santee

(City)

Calif. 91971

(State) (Zip Code)

Michael Matthews

(Owner's Name - Please Print)

8706 Rumson Drive

(Owner's Mailing Address)

[Handwritten Signature]

(Owner's Signature)

Santee

(City)

Calif. 91971

(State) (Zip Code)

Jeff Krogstad

(Owner's Name - Please Print)

10319 Carefree Drive

(Owner's Mailing Address)

[Handwritten Signature]

(Owner's Signature)

Santee

(City)

Calif. 91971

(State) (Zip Code)

(Owner's Name - Please Print)

(Owner's Signature)

(Owner's Mailing Address)

(City)

(State) (Zip Code)

(Continued on page 2)

ENTERED
SEP 17 2019
BY: *[Handwritten Signature]*

[Handwritten Signature]

(Owner's Name - Please Print)	(Owner's Signature)
(Owner's Mailing Address)	(City) (State) (Zip Code)
(Owner's Name - Please Print)	(Owner's Signature)
(Owner's Mailing Address)	(City) (State) (Zip Code)
(Owner's Name - Please Print)	(Owner's Signature)
(Owner's Mailing Address)	(City) (State) (Zip Code)
(Owner's Name - Please Print)	(Owner's Signature)
(Owner's Mailing Address)	(City) (State) (Zip Code)

18 U.S.C. 1001 and 43 U.S.C. 1212 make it a crime for any person knowingly and willfully to make to any department or agency of the United States any false, fictitious or fraudulent statements or representations as to any matter within its jurisdiction.

INSTRUCTIONS

1. This certification is made under the provisions of 43 U.S.C. § 1744 and 30 U.S.C. §28-28k and the regulations thereunder (43 CFR Part 3830).
2. The claimant(s) must fill in the dates in paragraph 1 for the beginning and ending of the assessment year for which this waiver is sought.
3. The claimant(s) must fill in the date in paragraph 2 for the beginning of the assessment year for which this waiver is sought.
4. All claim and site names and BLM serial numbers must be listed for the mining claims, mill sites, and tunnel sites for which the waiver is sought.
5. All owners of the mining claims, mill sites, and tunnel sites and their addresses must be given.
6. This waiver form must be signed by all the claimants or their designated agent, in original form. If an agent is designated, a notarized designation of agent, signed by all of the claimants with proper address given, must be submitted with this waiver.
7. This form must be filed no later than September 1st for the upcoming assessment year in the BLM State Office where the mining claims or sites are recorded, or the waiver cannot be granted by the BLM. (Example: To obtain a waiver for the assessment year 2012, which begins on September 1, 2011, you must qualify for and file for a waiver no later than September 1, 2011, in the proper BLM State Office.)
8. For all mining claims which require assessment work, you must record an affidavit of labor on or before the December 30th immediately following the filing of this waiver. For all other mining claims or sites waived, you must record a notice of intent to hold on or before the December 30th immediately following the filing of this waiver.
9. Mill and tunnel sites may also be listed on this waiver and be waived from payment of the maintenance fee. A notice of intent to hold for these sites is required to be filed by the December 30th following the filing of this waiver.

FOR OFFICIAL USE ONLY

356595
192495
327584
332291
341757

RECEIVED
BLM AZ STATE OFFICE
2018 NOV 14 P 2:31
PHOENIX, ARIZONA

BLM-Arizona
Phoenix, Ariz. 85004

Dear Sir:

Please file the enclosed documents for Annual Assessments for mining claims.

Claim Number	Claim Name
192495	Key#1
192496	Key#2
192497	Key X
327586	Coco Baby
332291	Hol-E-Cactus
341757	QA#1
341758	QA#2
356595	Betty B

Enclosed is a money order to cover costs of filing these forms.

Joseph John JohaneK

ENTERED
NOV 19 2018
BY: RAM

4307368

2B. Date(s) the assessment work was performed November 23-24 2017
(month) (day(s)) (year)

3. Name(s) and address(s) of Person(s) who performed the labor and improvements:

<u>Name(s) (print)</u>	<u>Current Mailing or Residence Address (print)</u>
<u>Patrick Hopkins</u>	<u>2201 Sandwood Dr #8 Lake Havasu, Ariz. 86403</u>

4. Name(s) and address(s) of Person(s) who hold and claim subject mining claim(s) for the valuable mineral(s) contained therein:


<u>Name(s) (print)</u>	<u>Current Mailing or Residence Address (print)</u>
<u>Benjamin Moran</u>	<u>15938 Olde Hwy 80 El Cajon, Calif. 92021</u>
<u>Tonia Merlo</u>	<u>3203 53rd Street San Diego, Calif. 92015</u>

RECEIVED
 BLM AZ STATE OFFICE
 2018 NOV 14 PM 2:32
 PHOENIX, ARIZONA

Betty B.

5. The undersigned testify that on the date of January 24, 2018, all monuments required by law were erected upon the subject claim(s), and all notices required by law were posted on the subject claim(s) or copies thereof were in place, and at said date each corner monument bore or contained marking sufficient to appropriately designate the corner of the claim to which it pertains and the name of the claim(s).

I (we) hereby certify under penalty of perjury under the laws of the State of California that the foregoing statements are true and correct:


Benjamin Moran, Date Sept. 20, 2018
 (Signature of person(s) responsible for above statements)

FAILURE TO FILE ANNUALLY EVIDENCE OF ASSESSMENT WORK OR NOTICE OF INTENT TO HOLD A MINING CLAIM WITH BOTH THE APPROPRIATE COUNTY RECORDER AND THE BUREAU OF LAND MANAGEMENT WITHIN PRESCRIBED TIME PERIODS WILL CONSTITUTE AN ABANDONMENT OF THE MINING CLAIM(S).

FILE THIS ORIGINAL NOTICE WITH APPROPRIATE COUNTY RECORDER (by September 30) AND FILE A DUPLICATE NOTICE (by December 30) WITH THE BUREAU OF LAND MANAGEMENT, CALIFORNIA STATE OFFICE, 2800 COTTAGE WAY RM W1623, SACRAMENTO, CA 95825-0451.

Any person who willfully makes a false statement with respect to any mining claim on the affidavit of labor or improvements or on the supplementary affidavit is guilty of a misdemeanor, and upon conviction shall be punished by a fine of not more than two hundred dollars (\$200) or by imprisonment in the county jail for not more than six months, or by both the fine and imprisonment. (Public Resources Code of California, Div. 3.5, Chap. 1, Sec. 3913c, d).

This form is for the purpose of complying with the laws of the United States and the State of California pertaining to assessment work (30 USC 28, 43 CFR 3833.2). Subject to Paperwork Reduction Act and Privacy Act statements available at the BLM California State Office, Sacramento.

3. Name(s) and address(==) of Person(s) who performed t labor and improvements:

<u>Name(s) (print)</u>	<u>Current Mailing or Residence Address (print)</u>
Richard Martin	15956 Wood Valley Trail Jamul, Calif. 91935

4. Name(s) and address(s) of Person(s) who hold and claim subject mining claim(s) for the valuable mineral(s) contained therein:

<u>Name(s) (print)</u>	<u>Current Mailing or Residence Address (print)</u>
Merle Williams	12800 Amber Hill Ln Poway, Cal 92064
Ruth Ashcraft	30737 Stone Creek Crt Menifee, Cal 92584
Herb Margerum	9512 Alto Dr La Mesa, Cal 91941
Brian Winter	13610 Cuning Lane Lakeside, Calif 92040
Jerry Butler	PO Box 91 Stark City ,MO 64866
Edward Farley Jr	6334 Caminito Partido. San Diego, Cal 92111

H-Cactus

5. The undersigned testify that on the date of January 24, 2018, all monuments required by law were erected upon the subject claim(s), and notices required by law were posted on the subject claim(s) or copies thereof were in place, and at said date each corner monument bore or contained marking sufficient to appropriately designate the corner of the claim to which it pertains and the name of the claim(s).

I (we) hereby certify under penalty of perjury under the laws of the State of California that the foregoing statements are true and correct:

Merle C. Williams Merle Williams, Date 18 Sept, 2018
(Signature of person(s) responsible for above statements)

FAILURE TO FILE ANNUALLY EVIDENCE OF ASSESSMENT WORK OR NOTICE OF INTENT TO HOLD A MINING CLAIM WITH BOTH THE APPROPRIATE COUNTY RECORDER AND THE BUREAU OF LAND MANAGEMENT WITHIN PRESCRIBED TIME PERIODS WILL CONSTITUTE AN ABANDONMENT OF THE MINING CLAIM(S).

FILE THIS ORIGINAL NOTICE WITH APPROPRIATE COUNTY RECORDER (by September 30) AND FILE A DUPLICATE NOTICE (by December 30) WITH THE BUREAU OF LAND MANAGEMENT, CALIFORNIA STATE OFFICE, 2800 COTTAGE WAY RM W1623, SACRAMENTO, CA 95825-0451.

Any person who willfully makes a false statement with respect to any mining claim on the affidavit of labor or improvements or on the supplementary affidavit is guilty of a misdemeanor, and upon conviction shall be punished by a fine of not more than two hundred dollars(\$200) or by imprisonment in the county jail for not more than six months, or by both the fine and imprisonment. (Public Resources Code of California, Div. 3.5, Chap. 1, Sec. 3913c,d).

This form is for the purpose of complying with the laws of the United States and the State of California pertaining to assessment work (30 USC 28, 43 CFR 3833.2). Subject to Paperwork Reduction Act and Privacy Act statements available at the BLM California State Office, Sacramento.

RECEIVED
BLM AZ STATE OFFICE
2018 NOV 14 10:32
PHOENIX, ARIZONA

RECORDING REQUESTED BY:
 (Mail recording to:)

Name Kent Matthews

Address S.P.M.A.
 PO Box 904
 La Mesa, Cal 91944

FOR RECORDER USE

AFFIDAVIT OF ASSESSMENT WORK ARIZONA

To whom it may concern, please take notice that:

- Certain labor and improvements required by law were performed or made on, or for the benefit of, the following mining claim or claims (which together comprise a group of contiguous claims) in the County of La Paz Arizona in the mining assessment year ending September 1, 2018

Name of Mining Claim	Location by S/T/R/Mer. Example: 29/9N/14E/SBM	CAMC No.	County Recordation Data (Write in Instrument or Book and Page No.)		Last Amendment Date
			Original Recordation	Date	
QA #1	26/4N /20W/G-SR	341757	1996-005510		
QA #2	26/4N /20W/G-SR	341758	1996-005511		
	/ / /				
	/ / /				

RECEIVED
 LA PAZ STATE OFFICE
 2010 NOV 14 P 2:32
 PHOENIX, ARIZONA

2A. (If more space is needed use supplemental sheet)
 Type of labor and improvements (specify what was done and give the total value for that labor and improvements - at least \$100 for each claim). If a geological, geochemical, or geophysical survey was performed, per 30 U.S.C. 28-1, reference title of report of survey in question, give cost and date of the survey and report, and indicate it was filed with the County Recorder.

Description	Value
QA #1 Removed overburden to expose and sample a Gold placer deposit in a Desert Wash Total hours-10 hours	\$100.00
QA #2 Removed overburden and some debris to expose and sample a Gold placer deposit in a Desert Wash Total hours-10 hours	\$100.00

2B. Date(s) the assessment work was performed February 24-26, 2018
(month) (day(s)) (year)

3. Name(s) and address(es) of Person(s) who performed the labor and improvements:
Name(s) (print) Current Mailing or Residence Address (print)
Sharron McFadden PO Box 20212 El Cajon, Calif. 92021
Christin Tyler PO Box 20212 El Cajon, Calif. 92021

4. Name(s) and address(es) of Person(s) who hold and claim subject mining claim(s) for the valuable mineral(s) contained therein:
Name(s) (print) Current Mailing or Residence Address (print)
Kent and Michael Matthews 8706 Rumson Dr Santee, Cal 91971
Jeff Krogstad 3030 Merrill Dr #27 Torrance, Cal 90503

QA

5. The undersigned testify that on the date of April 10, 2018, all monuments required by law were erected upon the subject claim(s), and all notices required by law were posted on the subject claim(s) or copies thereof were in place, and at said date each corner monument bore or contained marking sufficient to appropriately designate the corner of the claim to which it pertains and the name of the claim(s).

I (we) hereby certify under penalty of perjury under the laws of the State of California that the foregoing statements are true and correct:
Kent Matthews Kent Matthews, Date 9-19-2018
(Signature of person(s) responsible for above statements)

FAILURE TO FILE ANNUALLY EVIDENCE OF ASSESSMENT WORK OR NOTICE OF INTENT TO HOLD A MINING CLAIM WITH BOTH THE APPROPRIATE COUNTY RECORDER AND THE BUREAU OF LAND MANAGEMENT WITHIN PRESCRIBED TIME PERIODS WILL CONSTITUTE AN ABANDONMENT OF THE MINING CLAIM(S).

FILE THIS ORIGINAL NOTICE WITH APPROPRIATE COUNTY RECORDER (by September 30) AND FILE A DUPLICATE NOTICE (by December 30) WITH THE BUREAU OF LAND MANAGEMENT, CALIFORNIA STATE OFFICE, 2800 COTTAGE WAY RM W1623, SACRAMENTO, CA 95825-0451.

Any person who willfully makes a false statement with respect to any mining claim on the affidavit of labor or improvements or on the supplementary affidavit is guilty of a misdemeanor, and upon conviction shall be punished by a fine of not more than two hundred dollars (\$200) or by imprisonment in the county jail for not more than six months, or by both the fine and imprisonment. (Public Resources Code of California, Div. 3.5, Chap. 1, Sec. 3913c,d).

This form is for the purpose of complying with the laws of the United States and the State of California pertaining to assessment work (30 USC 28, 43 CFR 3833.2). Subject to Paperwork Reduction Act and Privacy Act statements available at the BLM California State Office, Sacramento.

RECEIVED
BLM STATE OFFICE
PHOENIX, ARIZONA
NOV 14 2 52 PM '18

Name Kent Matthews
Address S.P.M.A.
PO Box 904
La Mesa, Cal 91944

FOR RECORDER USE

AFFIDAVIT OF ASSESSMENT WORK Arizona

To whom it may concern, please take notice that:

- 1. Certain labor and improvements required by law were performed or made on, or for the benefit of, the following mining claim or claims (which together comprise a group of contiguous claims) in the County of La Paz Arizona in the mining assessment year ending September 1, 2018

Name of Mining Claim	Location by S/T/R/Mer. Example: 29/9N/14E/SBM	CMC No.	Original Recordation	County Recordation Data (Write in Instrument or Book and Page No.)	Date	Date
Key #1	26/4N/20W/G-SR	192495	1983-000648			
Key #2	26/4N/20W/G-SR	192496	1983-000649			
	/ / /					
	/ / /					

RECEIVED
LA PAZ COUNTY RECORDER
NOV 14 2 32 PM '18

- 2A. Type of labor and improvements (specify what was done and give the total value for that labor and improvements - at least \$100 for each claim). If a geological, geochemical, or geophysical survey was performed, as per 30 U.S.C. 28-1, reference title of report of survey in question, give cost and date of the survey and report, and indicate it was filed with the County Recorder.

Description	Value
Key #1- Removed overburden in a Desert Wash to expose and sample a Gold placer Deposit Total hours- 10 hours	\$100.00
Key # 2- Removed debris and rocks to expose and sample a Gold placer deposit in a Desert Wash Total hours- 11 hours	\$110.00

B. Date(s) the assessment work was performed January 13-16 2018
(month) (day(s)) (year)

3. Name(s) and address(es) of Person(s) who performed the labor and improvements:

<u>Name(s) (print)</u>	<u>Current Mailing or Residence Address (print)</u>
Brian Turner	3850 Demus Street San Diego, Calif. 92115
Pam Clements	3850 Demus Street San Diego, Calif. 92115

4. Name(s) and address(s) of Person(s) who hold and claim subject mining claim(s) for the valuable mineral(s) contained therein:

<u>Name(s) (print)</u>	<u>Current Mailing or Residence Address (print)</u>
Kent and Michael Matthews	8706 Rumson Dr Santee, Cal 91971
Jeff Krogstad	3030 Merrill Dr #27 Torrance, Cal 90503

RECEIVED
 SUN AZ STATE OFFICE
 JUN 14 9 23 AM '18
 PAVENIX, ARIZONA

Key

5. The undersigned testify that on the date of April 10, 2018, all monuments required by law were erected upon the subject claim(s), all notices required by law were posted on the subject claim(s) or copies thereof were in place, and at said date each corner monument bore or contained marking sufficient to appropriately designate the corner of the claim to which it pertains and the name of the claim(s).

I (we) hereby certify under penalty of perjury under the laws of the State of California that the foregoing statements are true and correct:

[Signature] Kent Matthews, Date 9-19-2018
(Signature of person(s) responsible for above statements)

FAILURE TO FILE ANNUALLY EVIDENCE OF ASSESSMENT WORK OR NOTICE OF INTENT TO HOLD A MINING CLAIM WITH BOTH THE APPROPRIATE COUNTY RECORDER AND THE BUREAU OF LAND MANAGEMENT WITHIN PRESCRIBED TIME PERIODS WILL CONSTITUTE AN ABANDONMENT OF THE MINING CLAIM(S).

FILE THIS ORIGINAL NOTICE WITH APPROPRIATE COUNTY RECORDER (by September 30) AND FILE A DUPLICATE NOTICE (by December 30) WITH THE BUREAU OF LAND MANAGEMENT, CALIFORNIA STATE OFFICE, 2800 COTTAGE WAY RM W1623, SACRAMENTO, CA 95825-0451.

Any person who willfully makes a false statement with respect to any mining claim on the affidavit of labor or improvements or on the supplementary affidavit is guilty of a misdemeanor, and upon conviction shall be punished by a fine of not more than two hundred dollars (\$200) or by imprisonment in the county jail for not more than six months, or by both the fine and imprisonment. (Public Resources Code of California, Div. 3.5, Chap. 1, Sec. 3913c,d).

This form is for the purpose of complying with the laws of the United States and the State of California pertaining to assessment work (30 USC 28, 43 CFR 3833.2). Subject to Paperwork Reduction Act and Privacy Act statements available at the BLM California State Office, Sacramento.

RECORDING REQUESTED BY: |
(Mail recording to:)

OFFICIAL RECORDS OF LA PAZ COUNTY, AZ
09-26-20 05:05 PM Recordings Fee \$15.00

Name Kent Matthews

Address S.P.M.A.
PO Box 904
La Mesa, Cal 91944

FOR RECORDER USE

AFFIDAVIT OF ASSESSMENT WORK Arizona

To whom it may concern, please take notice that:

- Certain labor and improvements required by law were performed or made on, or for the benefit of, the following mining claim or claims (which together comprise a group of contiguous claims) in the County of La Paz Arizona in the mining assessment year ending September 1, 2018

Name of Mining Claim	Location by S/T/R/Mer. Example:	CAMC No.	Original Recordation	County Recordation Data (Write in Instrument or Book and Page No.)	
				Date	Last Amendment Date
Key X	26/ 4N/20W/G-SR	192497	1989-000650		
Coco Baby	26/ 4N/20W/G-SR	327586	1993-03948		
	/ / /				
	/ / /				

RECEIVED
LA PAZ COUNTY CLERK'S OFFICE
NOV 14 2 32 PM
TUCSON, ARIZONA

(If more space is needed use supplemental sheet)

- Type of labor and improvements (specify what was done and give the total value for that labor and improvements - at least \$100 for each claim). If a geological, geochemical, or geophysical survey was performed, as per 30 U.S.C. 28-1, reference title of report of survey in question, give cost and date of the survey and report, and indicate it was filed with the County Recorder.

Description	Value
Key X Overburden removed from Desert Wash to expose and sample a Gold placer deposit. Total hours- 10 hours	\$100.00
Coco Baby - Removed strom debris and rocks to expose and sample a Gold placer deposit in a Desert Wash Total hours-10hours	\$100.00

3. Name(s) and address(es) of Person(s) who perform the labor and improvements: (month) (day(s)) (year)

Name(s) (print)	Current Mailing or Residence Address (print)
Brian Turner	3850 Demus Street San Diego, Cal. 92115
Pam Clements	3850 Demus Street San Diego, Calif 92115

Name(s) (print)	Current Mailing or Residence Address (print)
Kent and Michael Matthews	8706 Rumson Dr Santee, Cal 91971
Jeff Krogstad	3030 Merrill Dr #27 Torrance, Cal 90503

RECEIVED
 BLM AZ STATE OFFICE
 200 NOV 14 PM 2:32
 PHOENIX, ARIZONA

Coco Baby

5. The undersigned testify that on the date of April 10, 2018, all monuments required by law were erected upon the subject claim(s), and all notices required by law were posted on the subject claim(s) or copies thereof were in place, and at said date each corner monument bore or contained marking sufficient to appropriately designate the corner of the claim to which it pertains and the name of the claim(s).

I (we) hereby certify under penalty of perjury under the laws of the State of California that the foregoing statements are true and correct:

[Signature] Kent, Matthews Date 9-19-2018
(Signature of person(s) responsible for above statements)

FAILURE TO FILE ANNUALLY EVIDENCE OF ASSESSMENT WORK OR NOTICE OF INTENT TO HOLD A MINING CLAIM WITH BOTH THE APPROPRIATE COUNTY RECORDER AND THE BUREAU OF LAND MANAGEMENT WITHIN PRESCRIBED TIME PERIODS WILL CONSTITUTE AN ABANDONMENT OF THE MINING CLAIM(S).

FILE THIS ORIGINAL NOTICE WITH APPROPRIATE COUNTY RECORDER (by September 30) AND FILE A DUPLICATE NOTICE (by December 30) WITH THE BUREAU OF LAND MANAGEMENT, CALIFORNIA STATE OFFICE, 2800 COTTAGE WAY RM W1623, SACRAMENTO, CA 95825-0451.

Any person who willfully makes a false statement with respect to any mining claim on the affidavit of labor or improvements or on the supplementary affidavit is guilty of a misdemeanor, and upon conviction shall be punished by a fine of not more than two hundred dollars (\$200) or by imprisonment in the county jail for not more than six months, or by both the fine and imprisonment. (Public Resources Code of California, Div. 3.5, Chap. 1, Sec. 3913c,d).

This form is for the purpose of complying with the laws of the United States and the State of California pertaining to assessment work (30 USC 28, 43 CFR 3833.2). Subject to Paperwork Reduction Act and Privacy Act statements available at the BLM California State Office, Sacramento.


Mr. Joseph JohaneK
4409 Gila Ave
San Diego CA 92117



7018 0680 0001 4553 0200



1000



85004

U.S. POSTAGE PAID
FCM LETTER
SAN DIEGO, CA
92117
NOV 10, 18
AMOUNT

\$4.37

R2304E106832-49

RECEIVED
BLM STATE

200 NOV 14 P 2:31

PHOENIX, ARIZONA

U.S. DEPT. OF THE INTERIOR
B.L.M.
1 No. CENTRAL AVE #800
PHOENIX, ARIZ. 85004-2203

United States Department of the Interior
Bureau of Land Management
 DIV OF LANDS, MINRLS & ENERGY
 ONE N CENTRAL AVE
 PHOENIX, AZ 85004 -4427
 Phone: 602-417-9200

Receipt

No: 4307368

Transaction #: 4423679	
Date of Transaction: 11/15/2018	
CUSTOMER:	
JOSEPH J JOHANEK 4409 GILA AVE SAN DIEGO,CA 92117-3715 US	

LINE #	QTY	DESCRIPTION	REMARKS	UNIT PRICE	TOTAL
1	1.00	LOCATABLE MINERALS / MINING CLAIMS- NOT NEW-UNADJUD,ONE AUTH NO. ONLY / MINING CLAIM MONEY RECEIVED CASES: AMC192495/\$120.00	POL 2018/8	- n/a -	120.00
TOTAL:					\$120.00

PAYMENT INFORMATION					
1	AMOUNT:	120.00	POSTMARKED:	N/A	
	TYPE:	CHECK	RECEIVED:	11/14/2018	
	CHECK NO:	7065			
	NAME:	JOHANEK, JOSEPH J 4409 GILA AVE SAN DIEGO CA 92117-3715 US			

REMARKS

This receipt was generated by the automated BLM Collections and Billing System and is a paper representation of a portion of the official electronic record contained therein.

400

192495
341757
327584

Form 3830-2
(January 2017)

UNITED STATES
DEPARTMENT OF THE INTERIOR
BUREAU OF LAND MANAGEMENT

MAINTENANCE FEE WAIVER CERTIFICATION

FORM APPROVED
OMB NO. 1004-0114
Expires: January 31, 2020

SEE INSTRUCTIONS ON PAGE 2

- This small miner waiver is filed for the assessment year beginning on September 1, 2018 and ending on September 1, 2019.
- The undersigned and all related parties owned ten or fewer mining claims, mill, or tunnel sites located and maintained on Federal lands in the United States of America on September 1, 2018.
- The undersigned have performed the assessment work required by law for each mining claim listed prior to filing this waiver and understand that by filing this form, the undersigned must file an affidavit of assessment work with the Bureau of Land Management (BLM) by the December 30th following the filing of this waiver.
- The undersigned understand that if the assessment work obligation has not yet come due under 30 U.S.C. 28 (for those claims in their first assessment year only), a notice of intent to hold reciting this condition must be recorded by the December 30th following the filing of this waiver.
- The undersigned understand that mill and tunnel sites may also be listed on this waiver and be waived from payment of the maintenance fee, and that a notice of intent to hold for these sites is required to be filed with the BLM by the December 30th following the filing of this waiver.
- The undersigned understand and acknowledge that pursuant to 43 U.S.C. 1212 and 18 U.S.C. 1001, the filing or recording of a false, fictitious, or fraudulent document with the BLM may result in a fine of up to \$250,000, a prison term not to exceed five years, or both.
- The mining claims, mill or tunnel sites for which this waiver from payment of the maintenance fees is requested are:

CLAIM OR SITE NAME	BLM RECORDATION SERIAL NUMBER
1. Key #1	192495 (913)
2. Key #2	192496
3. Key X	192497
4. QA #1	341757
5. QA #2	341758
6. Coco Baby	327586
7.	
8.	
9.	
10.	

RECEIVED
BLM AZ STATE OFFICE
2018 AUG 27 P 2:54
PHOENIX, ARIZONA

The owner(s) (claimants) of the above mining claims and sites are:

Kent Matthews

(Owner's Name - Please Print)

8706 Rumson Drive

(Owner's Mailing Address)

[Signature]

(Owner's Signature)

Santee

(City)

Calif. 91971

(State)

(Zip Code)

Michael Matthews

(Owner's Name - Please Print)

8706 Rumson Drive

(Owner's Mailing Address)

[Signature]

(Owner's Signature)

Santee

(City)

Calif. 91971

(State)

(Zip Code)

Jeff Krogstad

(Owner's Name - Please Print)

10319 Carefree Drive

(Owner's Mailing Address)

[Signature]

(Owner's Signature)

Santee

(City)

Calif. 91971

(State)

(Zip Code)

(Owner's Name - Please Print)

(Owner's Signature)

(Owner's Mailing Address)

(City)

(State)

(Zip Code)

(Continued on page 2)

ENTERED
SEP 05 2018
BY: PDS

(Owner's Name - Please Print)	(Owner's Signature)		
(Owner's Mailing Address)	(City)	(State)	(Zip Code)
(Owner's Name - Please Print)	(Owner's Signature)		
(Owner's Mailing Address)	(City)	(State)	(Zip Code)
(Owner's Name - Please Print)	(Owner's Signature)		
(Owner's Mailing Address)	(City)	(State)	(Zip Code)
(Owner's Name - Please Print)	(Owner's Signature)		
(Owner's Mailing Address)	(City)	(State)	(Zip Code)

18 U.S.C. 1001 and 43 U.S.C. 1212 make it a crime for any person knowingly and willfully to make to any department or agency of the United States any false, fictitious or fraudulent statements or representations as to any matter within its jurisdiction.

INSTRUCTIONS

1. This certification is made under the provisions of 43 U.S.C. § 1744 and 30 U.S.C. §28-28k and the regulations thereunder (43 CFR Part 3830).
2. The claimant(s) must fill in the dates in paragraph 1 for the beginning and ending of the assessment year for which this waiver is sought.
3. The claimant(s) must fill in the date in paragraph 2 for the beginning of the assessment year for which this waiver is sought.
4. All claim and site names and BLM serial numbers must be listed for the mining claims, mill sites, and tunnel sites for which the waiver is sought.
5. All owners of the mining claims, mill sites, and tunnel sites and their addresses must be given.
6. This waiver form must be signed by all the claimants or their designated agent, in original form. If an agent is designated, a notarized designation of agent, signed by all of the claimants with proper address given, must be submitted with this waiver.
7. This form must be filed no later than September 1st for the upcoming assessment year in the BLM State Office where the mining claims or sites are recorded, or the waiver cannot be granted by the BLM. (Example: To obtain a waiver for the assessment year 2012, which begins on September 1, 2011, you must qualify for and file for a waiver no later than September 1, 2011, in the proper BLM State Office.)
8. For all mining claims which require assessment work, you must record an affidavit of labor on or before the December 30th immediately following the filing of this waiver. For all other mining claims or sites waived, you must record a notice of intent to hold on or before the December 30th immediately following the filing of this waiver.
9. Mill and tunnel sites may also be listed on this waiver and be waived from payment of the maintenance fee. A notice of intent to hold for these sites is required to be filed by the December 30th following the filing of this waiver.

FOR OFFICIAL USE ONLY

P.M.A., INC.
PO Box 904
LA MESA, CALIF. 91944

192495
327584
332291
341757
356595

November 1, 2017

RECEIVED
BLM ARIZONA OFFICE
NOV 01 2017
PHOENIX ARIZONA

BLM-Arizona
Phoenix, Ariz. 85004


Dear Sir:

Please file the enclosed documents for Annual Assessments for mining claims.

Claim Number	Claim Name
192495	Key#1
192496	Key#2
192497	Key X
327586	Coco Baby
332291	Hol-E-Cactus
341757	QA#1
341758	QA#2
356595	Betty B

Enclosed is a money order to cover costs of filing these forms.

Joseph John Johaneck



RECORDING REQUESTED BY:
 (Mail recording to:)

Name Benjamin Moran

Address C/O S.P.M.A., Inc.
 PO Box 904
 La Mesa, Calif. 91944

FOR RECORDER USE

AFFIDAVIT OF ASSESSMENT WORK Arizona

To whom it may concern, please take notice that:

- Certain labor and improvements required by law were performed or made on, or for the benefit of, the following mining claim or claims (which together comprise a group of contiguous claims) in the County of La Paz in the mining assessment year ending September 1, 2017

Name of Mining Claim	Location by S/T/R/Mer. Example: 29/9N/14E/SBM	CAMC No.	County Recordation Data (Write in Instrument or Book and Page No.)			
			Original Recordation	Last Date	Amendment	Date
Betty B	21 / 4N / 21W / G-SR	356595	2002-04662	09/23/2002	NONE	
	/ / /					
	/ / /					
	/ / /					

- (If more space is needed use supplemental sheet)
- Type of labor and improvements (specify what was done and give the total value for that labor and improvements - at least \$100 for each claim). If a geological, geochemical, or geophysical survey was performed, as per 30 U.S.C. 28-1, reference title of report of survey in question, give cost and date of the survey and report, and indicate it was filed with the County Recorder.

Description	Value
Removed overburden and rocks to expose a section of Desert	\$120.00
Wash to contained Gold values Total hours 12 hours	

4013493

2B. Date(s) the assessment work was performed March 27,28 2017
(month) (day(s)) (year)

3. Name(s) and address(s) of Person(s) who performed the labor and improvements:

<u>Name(s) (print)</u>	<u>Current Mailing or Residence Address (print)</u>
<u>Calvan Jackson</u>	<u>PO Box 541 Jefferson, Or 97352</u>

4. Name(s) and address(s) of Person(s) who hold and claim subject mining claim(s) for the valuable mineral(s) contained therein:

<u>Name(s) (print)</u>	<u>Current Mailing or Residence Address (print)</u>
<u>Benjamen Moran</u>	<u>15938 Olde Hwy 80 El Cajon, Calif.92021</u>
<u>Tonia Merlo</u>	<u>3203 53rd Street San Diego, Calif. 92015</u>

RECEIVED
SEP 11 2017
BLM
SACRAMENTO
OFFICE

BETTY B

5. The undersigned testify that on the date of March 27, 2017, all monuments required by law were erected upon the subject claim(s), and all notices required by law were posted on the subject claim(s) or copies thereof were in place, and at said date each corner monument bore or contained marking sufficient to appropriately designate the corner of the claim to which it pertains and the name of the claim(s).

I (we) hereby certify under penalty of perjury under the laws of the State of California that the foregoing statements are true and correct:

Betty B, Date Sep 11th, 2017
(Signature of person(s) responsible for above statements) Benjamin Moran

FAILURE TO FILE ANNUALLY EVIDENCE OF ASSESSMENT WORK OR NOTICE OF INTENT TO HOLD A MINING CLAIM WITH BOTH THE APPROPRIATE COUNTY RECORDER AND THE BUREAU OF LAND MANAGEMENT WITHIN PRESCRIBED TIME PERIODS WILL CONSTITUTE AN ABANDONMENT OF THE MINING CLAIM(S).

FILE THIS ORIGINAL NOTICE WITH APPROPRIATE COUNTY RECORDER (by September 30) AND FILE A DUPLICATE NOTICE (by December 30) WITH THE BUREAU OF LAND MANAGEMENT, CALIFORNIA STATE OFFICE, 2800 COTTAGE WAY RM W1623, SACRAMENTO, CA 95825-0451.

Any person who willfully makes a false statement with respect to any mining claim on the affidavit of labor or improvements or on the supplementary affidavit is guilty of a misdemeanor, and upon conviction shall be punished by a fine of not more than two hundred dollars(\$200) or by imprisonment in the county jail for not more than six months, or by both the fine and imprisonment. (Public Resources Code of California, Div. 3.5, Chap. 1, Sec. 3913c,d).

This form is for the purpose of complying with the laws of the United States and the State of California pertaining to assessment work (30 USC 28, 43 CFR 3833.2). Subject to Paperwork Reduction Act and Privacy Act statements available at the BLM California State Office, Sacramento.

RECORDING REQUESTED BY:
(Mail recording to:)

Name Merle Williams

Address S.P.M.A.
PO Box 904
La Mesa, Cal 91944

FOR RECORDER USE

AFFIDAVIT OF ASSESSMENT WORK Arizona

To whom it may concern, please take notice that:

- Certain labor and improvements required by law were performed or made on, or for the benefit of, the following mining claim or claims (which together comprise a group of contiguous claims) in the County of La Paz, in the mining assessment year ending September 1, 2017

County Recordation Data

(Write in Instrument or Book and Page No.)

Name of Mining Claim	Location by S/T/R/Mer. Example: 29/9N/14E/SBM	CAMC No.	Original Recordation	Date	Last Amendment Date
Hol-E-Cactus	29/4N/21W/G-SR	332291	1997-06047		
	/ / /				
	/ / /				
	/ / /				

(If more space is needed use supplemental sheet)

- Type of labor and improvements (specify what was done and give the total value for that labor and improvements - at least \$100 for each claim). If a geological, geochemical, or geophysical survey was performed, as per 30 U.S.C. 28-1, reference title of report of survey in question, give cost and date of the survey and report, and indicate it was filed with the County Recorder.

Description	Value
Removed storm debris and rocks in a Wash to expose a section that contained Gold values	\$120.00

RECEIVED
OFFICE OF THE COUNTY RECORDER
LA PAZ COUNTY, ARIZONA
SEP 25 2017

2B. Date(s) the assessment work was performed December 20-22 2016
(month) (day(s)) (year)

3. Name(s) and address(s) of Person(s) who performed the labor and improvements:

<u>Name(s) (print)</u>	<u>Current Mailing or Residence Address (print)</u>
<u>Roger Kline</u>	<u>1580 E. Washington Ave El Cajon, Calif. 92019</u>

4. Name(s) and address(s) of Person(s) who hold and claim subject mining claim(s) for the valuable mineral(s) contained therein:

<u>Name(s) (print)</u>	<u>Current Mailing or Residence Address (print)</u>
<u>Merle Williams</u>	<u>12800 Amber Hill Ln Poway, Cal 92064</u>
<u>Ruth Ashcraft</u>	<u>30737 Stone Creek Crt Menifee, Cal 92584</u>
<u>Herb Margerum</u>	<u>9512 Alto Dr La Mesa, Cal 91941</u>
<u>Brian Winter</u>	<u>13610 Cuning Lane Lakeside, Calif 92040</u>
<u>Jerry Butler</u>	<u>PO Box 91 Stark City ,MO 64866</u>
<u>Edward Farley Jr</u>	<u>6334 Caminito Partido San Diego, Cal 92111</u>

H-Cactus

5. The undersigned testify that on the date of March 26, 2017, all monuments required by law were erected upon the subject claim(s), and all notices required by law were posted on the subject claim(s) or copies thereof were in place, and at said date each corner monument bore or contained marking sufficient to appropriately designate the corner of the claim to which it pertains and the name of the claim(s).

I (we) hereby certify under penalty of perjury under the laws of the State of California that the foregoing statements are true and correct:

Merle Williams, Date 09-08-17
(Signature of person(s) responsible for above statements)
Merle Williams

FAILURE TO FILE ANNUALLY EVIDENCE OF ASSESSMENT WORK OR NOTICE OF INTENT TO HOLD A MINING CLAIM WITH BOTH THE APPROPRIATE COUNTY RECORDER AND THE BUREAU OF LAND MANAGEMENT WITHIN PRESCRIBED TIME PERIODS WILL CONSTITUTE AN ABANDONMENT OF THE MINING CLAIM(S).

FILE THIS ORIGINAL NOTICE WITH APPROPRIATE COUNTY RECORDER (by September 30) AND FILE A DUPLICATE NOTICE (by December 30) WITH THE BUREAU OF LAND MANAGEMENT, CALIFORNIA STATE OFFICE, 2800 COTTAGE WAY RM W1623, SACRAMENTO, CA 95825-0451.

Any person who willfully makes a false statement with respect to any mining claim on the affidavit of labor or improvements or on the supplementary affidavit is guilty of a misdemeanor, and upon conviction shall be punished by a fine of not more than two hundred dollars (\$200) or by imprisonment in the county jail for not more than six months, or by both the fine and imprisonment. (Public Resources Code of California, Div. 3.5, Chap. 1, Sec. 3913c,d).

This form is for the purpose of complying with the laws of the United States and the State of California pertaining to assessment work (30 USC 28, 43 CFR 3833.2). Subject to Paperwork Reduction Act and Privacy Act statements available at the BLM California State Office, Sacramento.

RECORDING REQUESTED BY:
 (Mail recording to:)

Name Kent Matthews
 Address S.P.M.A.
 PO Box 904
 La Mesa, Cal 91944

FOR RECORDER USE

AFFIDAVIT OF ASSESSMENT WORK Arizona

To whom it may concern, please take notice that:

1. Certain labor and improvements required by law were performed or made on, or for the benefit of, the following mining claim or claims (which together comprise a group of contiguous claims) in the County of La Paz in the mining assessment year ending September 1, 2017

County Recordation Data

(Write in Instrument or Book and Page No.)

Name of Mining Claim	Location by S/T/R/Mer. Example: 29/9N/14E/SBM	CAMC No.	Original Recordation	Last Amendment Date
Key X	26/ 4N/20W/G-SR	192497	1989-000650	
Coco Baby	26/ 4N/20W/G-SR	327586	1993-03948	
	/ / /			
	/ / /			

(If more space is needed use supplemental sheet)

- 2A. Type of labor and improvements (specify what was done and give the total value for that labor and improvements - at least \$100 for each claim). If a geological, geochemical, or geophysical survey was performed, as per 30 U.S.C. 28-1, reference title of report of survey in question, give cost and date of the survey and report, and indicate it was filed with the County Recorder.

Description	Value
KEY X - Removed overburden from desert Wash to expose a placer Gold Deposit Total hours 11 hours	\$110.00
COCO BABY- Removed winter storm debris and rocks to uncover a section of Wash to mine Gold values Total hours 12 hours	\$120.00

RECEIVED
 COUNTY RECORDER
 LA PAZ COUNTY, AZ
 09-25-2017

2B. Date(s) the assessment work was performed March 23 2017
(month) (day(s)) (year)

3. Name(s) and address(s) of Person(s) who performed the labor and improvements:

<u>Name(s) (print)</u>	<u>Current Mailing or Residence Address (print)</u>
Dale Schnicker (Key X)	1115 Madison Str. NE #255 Salem, Or. 97301
John Slingsby (Coco Baby)	10919 S.E. 235th Pl. Kent, Wash. 98031

4. Name(s) and address(s) of Person(s) who hold and claim subject mining claim(s) for the valuable mineral(s) contained therein:


<u>Name(s) (print)</u>	<u>Current Mailing or Residence Address (print)</u>
Kent and Michael Matthews	8706 Rumson Dr Santee, Cal 91971
Jeff Krogstad	3030 Merrill Dr #27 Torrance, Cal 90503

RECEIVED
 BLM CALIFORNIA STATE OFFICE
 SEP 11 2017
 ZONIA

Coco Baby

5. The undersigned testify that on the date of March 26, 2017, all monuments required by law were erected upon the subject claim(s), and all notices required by law were posted on the subject claim(s) or copies thereof were in place, and at said date each corner monument bore or contained marking sufficient to appropriately designate the corner of the claim to which it pertains and the name of the claim(s).

I (we) hereby certify under penalty of perjury under the laws of the State of California that the foregoing statements are true and correct:


 (Signature of person(s) responsible for above statements) Date 9-6-17
 Kent Matthews

FAILURE TO FILE ANNUALLY EVIDENCE OF ASSESSMENT WORK OR NOTICE OF INTENT TO HOLD A MINING CLAIM WITH BOTH THE APPROPRIATE COUNTY RECORDER AND THE BUREAU OF LAND MANAGEMENT WITHIN PRESCRIBED TIME PERIODS WILL CONSTITUTE AN ABANDONMENT OF THE MINING CLAIM(S).

FILE THIS ORIGINAL NOTICE WITH APPROPRIATE COUNTY RECORDER (by September 30) AND FILE A DUPLICATE NOTICE (by December 30) WITH THE BUREAU OF LAND MANAGEMENT, CALIFORNIA STATE OFFICE, 2800 COTTAGE WAY RM W1623, SACRAMENTO, CA 95825-0451.

Any person who willfully makes a false statement with respect to any mining claim on the affidavit of labor or improvements or on the supplementary affidavit is guilty of a misdemeanor, and upon conviction shall be punished by a fine of not more than two hundred dollars (\$200) or by imprisonment in the county jail for not more than six months, or by both the fine and imprisonment. (Public Resources Code of California, Div. 3.5, Chap. 1, Sec. 3913c, d).

This form is for the purpose of complying with the laws of the United States and the State of California pertaining to assessment work (30 USC 28, 43 CFR 3833.2). Subject to Paperwork Reduction Act and Privacy Act statements available at the BLM California State Office, Sacramento.

RECORDING REQUESTED BY:
 (Mail recording to:)

Name Kent Matthews
 Address S.P.M.A.
 PO Box 904
 La Mesa, Cal 91944

FOR RECORDER USE

AFFIDAVIT OF ASSESSMENT WORK Arizona

To whom it may concern, please take notice that:

- Certain labor and improvements required by law were performed or made on, or for the benefit of, the following mining claim or claims (which together comprise a group of contiguous claims) in the County of La Paz in the mining assessment year ending September 1, 2017

Name of Mining Claim	Location by S/T/R/Mer. Example: 29/9N/14E/SBM	CAMC No.	County Recordation Data (Write in Instrument or Book and Page No.)	
			Original Recordation Date	Last Amendment Date
Key #1	26/4N/20W/G-SR	192495	1983-000648	
Key #2	26/4N/20W/G-SR	192496	1983-000649	
	/ / /			
	/ / /			

2A. Type of labor and improvements (specify what was done and give the total value for that labor and improvements - at least \$100 for each claim). If a geological, geochemical, or geophysical survey was performed, as per 30 U.S.C. 28-1, reference title of report of survey in question, give cost and date of the survey and report, and indicate it was filed with the County Recorder.

Description	Value
KEY #1- Removed overburden in a desert wash to expose a section of a Placer Gold deposit Total hours-12 hours	\$120.00
KEY #2- Cleared away debris and rocks to expose a Wash bottom that contains a Placer deposit Total hours 12 hours	\$120.00

2B. Date(s) the assessment work was performed March 25, 2017
(month) (day(s)) (year)

3. Name(s) and address(s) of Person(s) who performed the labor and improvements:

<u>Name(s) (print)</u>	<u>Current Mailing or Residence Address (print)</u>
Chuck Lang (Key #1)	15263 SE Wausau Rd. Prineville, Or 97754
Carl and Nancy Restorick (Key #2)	PO Box 3342 Quartzsite, Ariz. 85359

4. Name(s) and address(s) of Person(s) who hold and claim subject mining claim(s) for the valuable mineral(s) contained therein:

<u>Name(s) (print)</u>	<u>Current Mailing or Residence Address (print)</u>
Kent and Michael Matthews	8706 Rumson Dr Santee, Cal 91971
Jeff Krogstad	3030 Merrill Dr #27 Torrance, Cal 90503

RECEIVED
BLM
MAY 1 10 2017
TOLSON

5. The undersigned testify that Key on the date of March 26, 2017, all monuments required by law were erected upon the subject claim(s), and all notices required by law were posted on the subject claim(s) or copies thereof were in place, and at said date each corner monument bore or contained marking sufficient to appropriately designate the corner of the claim to which it pertains and the name of the claim(s).

I (we) hereby certify under penalty of perjury under the laws of the State of California that the foregoing statements are true and correct:

Kent Matthews, Date 9-6-17
(Signature of person(s) responsible for above statements)

FAILURE TO FILE ANNUALLY EVIDENCE OF ASSESSMENT WORK OR NOTICE OF INTENT TO HOLD A MINING CLAIM WITH BOTH THE APPROPRIATE COUNTY RECORDER AND THE BUREAU OF LAND MANAGEMENT WITHIN PRESCRIBED TIME PERIODS WILL CONSTITUTE AN ABANDONMENT OF THE MINING CLAIM(S).

FILE THIS ORIGINAL NOTICE WITH APPROPRIATE COUNTY RECORDER (by September 30) AND FILE A DUPLICATE NOTICE (by December 30) WITH THE BUREAU OF LAND MANAGEMENT, CALIFORNIA STATE OFFICE, 2800 COTTAGE WAY RM W1623, SACRAMENTO, CA 95825-0451.

Any person who willfully makes a false statement with respect to any mining claim on the affidavit of labor or improvements or on the supplementary affidavit is guilty of a misdemeanor, and upon conviction shall be punished by a fine of not more than two hundred dollars (\$200) or by imprisonment in the county jail for not more than six months, or by both the fine and imprisonment. (Public Resources Code of California, Div. 3.5, Chap. 1, Sec. 3913c, d).

This form is for the purpose of complying with the laws of the United States and the State of California pertaining to assessment work (50 USC 28, 43 CFR 3833.2). Subject to Paperwork Reduction Act and Privacy Act statements available at the BLM California State Office, Sacramento.

RECORDING REQUESTED BY:
(Mail recording to:)

Name Kent Matthews

Address S.P.M.A.
PO Box 904
La Mesa, Cal 91944

FOR RECORDER'USE

AFFIDAVIT OF ASSESSMENT WORK ARIZONA

To whom it may concern, please take notice that:

- 1. Certain labor and improvements required by law were performed or made on, or for the benefit of, the following mining claim or claims (which together comprise a group of contiguous claims) in the County of La Paz in the mining assessment year ending September 1, 2017

Name of Mining Claim	Location by S/T/R/Mer. Example: 29/9N/14E/SBM	CAMC No.	County Recordation Data (Write in Instrument or Book and Page No.)		
			Original Recordation	Last Date	Amendment Date
QA #1	26/4N/20W/G-SR	341757	1996-005510		
QA #2	26/4N/20W/G-SR	341758	1996-005511		
	/ / /				
	/ / /				

- 2A. Type of labor and improvements (specify what was done and give the total value for that labor and improvements - at least \$100 for each claim). If a geological, geochemical, or geophysical survey was performed, as per 30 U.S.C. 28-1, reference title of report of survey in question, give cost and date of the survey and report, and indicate it was filed with the County Recorder.

Description	Value
QA #1 - Removed overburden and rocks to expose a section of Desert Wash that contains Gold values Total hours-12 hours	\$120.00
QA #2- Cleared away winter storm debris to expose overburden that covered a Gold placer deposit Total hours- 12 hours	\$120.00

RECEIVED

2B. Date(s) the assessme —work was performed March 25 2017
(month) (day(s)) (year)

3. Name(s) and address(s) of Person(s) who performed the labor and improvements:

<u>Name(s) (print)</u>	<u>Current Mailing or Residence Address (print)</u>
Brian Turner (QA #1)	3850 Demus San Diego, Calif. 92115
James Bouchard (QA #2)	2621 Howard Avenue Centralia, Wa 98531

4. Name(s) and address(s) of Person(s) who hold and claim subject mining claim(s) for the valuable mineral(s) contained therein:

<u>Name(s) (print)</u>	<u>Current Mailing or Residence Address (print)</u>
Kent and Michael Matthews	8706 Rumson Dr Santee, Cal 91971
Jeff Krogstad	3030 Merrill Dr #27 Torrance, Cal 90503

QA

5. The undersigned testify that on the date of March 26, 2017, all monuments required by law were erected upon the subject claim(s), and all notices required by law were posted on the subject claim(s) or copies thereof were in place, and at said date each corner monument bore or contained marking sufficient to appropriately designate the corner of the claim to which it pertains and the name of the claim(s).

I (we) hereby certify under penalty of perjury under the laws of the State of California that the foregoing statements are true and correct:

[Signature] Date 9-6-17
(Signature of person(s) responsible for above statements)

FAILURE TO FILE ANNUALLY EVIDENCE OF ASSESSMENT WORK OR NOTICE OF INTENT TO HOLD A MINING CLAIM WITH BOTH THE APPROPRIATE COUNTY RECORDER AND THE BUREAU OF LAND MANAGEMENT WITHIN PRESCRIBED TIME PERIODS WILL CONSTITUTE AN ABANDONMENT OF THE MINING CLAIM(S).

FILE THIS ORIGINAL NOTICE WITH APPROPRIATE COUNTY RECORDER (by September 30) AND FILE A DUPLICATE NOTICE (by December 30) WITH THE BUREAU OF LAND MANAGEMENT, CALIFORNIA STATE OFFICE, 2800 COTTAGE WAY RM W1623, SACRAMENTO, CA 95825-0451.

Any person who willfully makes a false statement with respect to any mining claim on the affidavit of labor or improvements or on the supplementary affidavit is guilty of a misdemeanor, and upon conviction shall be punished by a fine of not more than two hundred dollars (\$200) or by imprisonment in the county jail for not more than six months, or by both the fine and imprisonment. (Public Resources Code of California, Div. 3.5, Chap. 1, Sec. 3913c,d).

This form is for the purpose of complying with the laws of the United States and the State of California pertaining to assessment work (30 USC 28, 43 CFR 3833.2). Subject to Paperwork Reduction Act and Privacy Act statements available at the BLM California State Office, Sacramento.

Mr. Joseph JohaneK
4409 Gila Ave
San Diego, CA 92117

PLACE STICKER AT TOP OF ENVELOPE TO THE RIGHT
OF THE RETURN ADDRESS. FOLD AT DOTTED LINE

CERTIFIED MAIL



7016 0600 0000 9495 4382

UNITED STATES
POSTAL SERVICES

1000




85004

U.S. POSTAGE
PAID
SAN DIEGO, CA
92117
NOV 02 17
AMOUNT
\$4.26
R2309S100092-13

RECEIVED
DATE OFFICE
NOV 7 P 3:05
PHOENIX ARIZONA

FIRST CLASS MAIL

BLM- ARIZONA
ONE No. CENTRAL AVE. #800
PHOENIX, ARIZ. 85004-2203



United States Department of the Interior
Bureau of Land Management
 DIV OF LANDS, MINRLS & ENERGY
 ONE N CENTRAL AVE
 PHOENIX, AZ 85004 -4427
 Phone: 602-417-9200

Receipt

No: 4013493

Transaction #: 4124125	
Date of Transaction: 11/08/2017	
CUSTOMER:	
SPMA PO BOX 904 ATTN JOSEPH JOHANEK LA MESA, CA 91944-0904 US	

LINE #	QTY	DESCRIPTION	REMARKS	UNIT PRICE	TOTAL
1	1.00	LOCATABLE MINERALS / MINING CLAIMS- NOT NEW-UNADJUD, ONE AUTH NO. ONLY / MINING CLAIM MONEY RECEIVED CASES: AMC356595/\$80.00	POL 2017/8	- n/a -	80.00
TOTAL:					\$80.00

PAYMENT INFORMATION			
1	AMOUNT:	80.00	POSTMARKED: N/A
	TYPE:	CHECK	RECEIVED: 11/07/2017
	CHECK NO:	17255781724	
	NAME:	SPMA PO BOX 904 ATTN JOSEPH JOHANEK LA MESA CA 91944-0904 US	

REMARKS

This receipt was generated by the automated BLM Collections and Billing System and is a paper representation of a portion of the official electronic record contained therein.

UNITED STATES
DEPARTMENT OF THE INTERIOR
BUREAU OF LAND MANAGEMENT

377

AMC 192495
327584
341757

MAINTENANCE FEE WAIVER CERTIFICATION

FORM APPROVED
OMB NO. 1004-0114
Expires: October 31, 2016


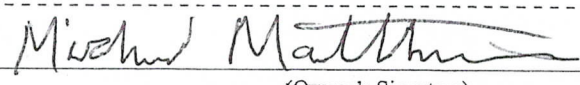
SEE INSTRUCTIONS ON PAGE 2

- This small miner waiver is filed for the assessment year beginning on September 1, 2017 and ending on September 1, 2018.
- The undersigned and all related parties owned ten or fewer mining claims, mill, or tunnel sites located and maintained on Federal lands in the United States of America on September 1, 2017.
- The undersigned have performed the assessment work required by law for each mining claim listed prior to filing this waiver and understand that by filing this form, the undersigned must file an affidavit of assessment work with the Bureau of Land Management (BLM) by the December 30th following the filing of this waiver.
- The undersigned understand that if the assessment work obligation has not yet come due under 30 U.S.C. 28 (for those claims in their first assessment year only), a notice of intent to hold reciting this condition must be recorded by the December 30th following the filing of this waiver.
- The undersigned understand that mill and tunnel sites may also be listed on this waiver and be waived from payment of the maintenance fee, and that a notice of intent to hold for these sites is required to be filed with the BLM by the December 30th following the filing of this waiver.
- The undersigned understand and acknowledge that pursuant to 43 U.S.C. 1212 and 18 U.S.C. 1001, the filing or recording of a false, fictitious, or fraudulent document with the BLM may result in a fine of up to \$250,000, a prison term not to exceed five years, or both.
- The mining claims, mill or tunnel sites for which this waiver from payment of the maintenance fees is requested are:


CLAIM OR SITE NAME	BLM RECORDATION SERIAL NUMBER
1. Key #1	192495
2. Key #2	192496
3. Key X	192497
4. QA #1	341757
5. QA #2	341758
6. Coco Baby	327586
7.	
8.	
9.	
10.	

RECEIVED
 BLM AZ STATE OFFICE
 2017 AUG 28 P 3:20
 PHOENIX, ARIZONA

The owner(s) (claimants) of the above mining claims and sites are:

Kent Matthews (Owner's Name - Please Print) 8706 Rumson Drive (Owner's Mailing Address)	 (Owner's Signature) Santee Calif 91971 (City) (State) (Zip Code)
Michael Matthews (Owner's Name - Please Print) 8706 Rumson Drive (Owner's Mailing Address)	 (Owner's Signature) Santee Calif 91971 (City) (State) (Zip Code)
Jeff Krogstad (Owner's Name - Please Print) 10319 Carefree Drive (Owner's Mailing Address)	 (Owner's Signature) Santee Calif 91971 (City) (State) (Zip Code)
_____ (Owner's Name - Please Print)	_____ (Owner's Signature)
_____ (Owner's Mailing Address)	_____ (City) (State) (Zip Code)

(Continued on page 2)

483
 ENTERED
 SEP 08 2017
 BY: 

NW
P

(Owner's Name - Please Print)

(Owner's Signature)

(Owner's Mailing Address)

(City)

(State)

(Zip Code)

(Owner's Name - Please Print)

(Owner's Signature)

(Owner's Mailing Address)

(City)

(State)

(Zip Code)

(Owner's Name - Please Print)

(Owner's Signature)

(Owner's Mailing Address)

(City)

(State)

(Zip Code)

(Owner's Name - Please Print)

(Owner's Signature)

(Owner's Mailing Address)

(City)

(State)

(Zip Code)

18 U.S.C. 1001 and 43 U.S.C. 1212 make it a crime for any person knowingly and willfully to make to any department or agency of the United States any false, fictitious or fraudulent statements or representations as to any matter within its jurisdiction.

INSTRUCTIONS

1. This certification is made under the provisions of 43 U.S.C. § 1744 and 30 U.S.C. §28-28k and the regulations thereunder (43 CFR Part 3830).
2. The claimant(s) must fill in the dates in paragraph 1 for the beginning and ending of the assessment year for which this waiver is sought.
3. The claimant(s) must fill in the date in paragraph 2 for the beginning of the assessment year for which this waiver is sought.
4. All claim and site names and BLM serial numbers must be listed for the mining claims, mill sites, and tunnel sites for which the waiver is sought.
5. All owners of the mining claims, mill sites, and tunnel sites and their addresses must be given.
6. This waiver form must be signed by all the claimants or their designated agent, in original form. If an agent is designated, a notarized designation of agent, signed by all of the claimants with proper address given, must be submitted with this waiver.
7. This form must be filed no later than September 1st for the upcoming assessment year in the BLM State Office where the mining claims or sites are recorded, or the waiver cannot be granted by the BLM. (Example: To obtain a waiver for the assessment year 2012, which begins on September 1, 2011, you must qualify for and file for a waiver no later than September 1, 2011, in the proper BLM State Office.)
8. For all mining claims which require assessment work, you must record an affidavit of labor on or before the December 30th immediately following the filing of this waiver. For all other mining claims or sites waived, you must record a notice of intent to hold on or before the December 30th immediately following the filing of this waiver.
9. Mill and tunnel sites may also be listed on this waiver and be waived from payment of the maintenance fee. A notice of intent to hold for these sites is required to be filed by the December 30th following the filing of this waiver.

RECEIVED
 BLM AZ STATE OFFICE
 2011 AUG 18 P 3:50
 PHOENIX ARIZONA

FOR OFFICIAL USE ONLY

BLM:

PLEASE SEND THE STAMPED COPIES
OF THE DOCUMENTS TO:

BRIAN WINTER
C/O S.P.M.A.
PO BOX 904
LA MESA, CALIF. 91944

RECEIVED
BLM AZ STATE OFFICE
2017 AUG 28 P 3:50
PHOENIX, ARIZONA

M.A., INC.
PO Box 904
LA MESA, CALIF. 91944

192495
327584
332291
341757
356595

Nov. 03, 2014

BLM-Arizona
Phoenix, Ariz. 85004

Dear Sir:

Please file the enclosed documents for 2014 Annual Assessments for mining claims.

RECEIVED
2014 NOV 21 P 2:51
PHOENIX, ARIZONA

Claim Number	Claim Name
192495	Key#1
192496	Key#2
192497	Key X
327586	Coco Baby
332291	Hol-E-Cactus
341757	QA#1
341758	QA#2
356595	Betty B

RECEIVED
FILED NOV 16 PM 3:26
ACCEPTED HIS DATE

Enclosed is a money order to cover costs of filing these forms.

\$80 refund authorized Joseph John Johaneck
for overpayment of 2014 POL processing
fees for the above listed claims.

RECEIPT # _____

RECEIPT # 3174204

R2 2-11-15



United States Department of the Interior



BUREAU OF LAND MANAGEMENT
Arizona State Office
One North Central Avenue, Suite 800
Phoenix, Arizona 85004-4427
www.blm.gov/az/

NOTICE OF RETURN OF REMITTANCE

DATE: 11/12/2014
No:

SPMA INC
PO BOX 904
LA MESA, CA. 91944 US

Check Number	Amount	Reference No.
17-089108749	160.00	

Your Remittance(s) listed above is/are returned because of the following reason:

THIS REMITTANCE HAS NOT BEEN SIGNED BY THE MAKER. PLEASE SIGN AND RETURN PROMPTLY TO THIS OFFICE.

Remarks:

BLM ACCOUNTS RECEIVABLE CONTACT: ANNABELL HOUSTON, 602-417-9562

RECEIVED
2014 NOV 21 P 2:57
PHOENIX, ARIZONA

RECORDING REQUESTED BY:
(Mail recording to:)

Name Kent Matthews

Address S.P.M.A.
PO Box 904
La Mesa, Cal 91944

FOR RECORDER'USE

AFFIDAVIT OF ASSESSMENT WORK Arizona

To whom it may concern, please take notice that:

1. Certain labor and improvements required by law were performed or made on, or for the benefit of, the following mining claim or claims (which together comprise a group of contiguous claims) in the County of La Paz in the mining assessment year ending September 1, 2014

County Recordation Data

(Write in Instrument or Book and Page No.)

Name of Mining Claim	Location by S/T/R/Mer. Example:	CAMC No.	Original Recordation	Date	Last Amendment Date
Key #1	29/9N/14E/SBM 26/4N/20W	192495	1983-000648		
Key #2	26/4N/20W	192496	1983-000649		
	/ / /				
	/ / /				

(If more space is needed use supplemental sheet)

- 2A. Type of labor and improvements (specify what was done and give the total value for that labor and improvements - at least \$100 for each claim). If a geological, geochemical, or geophysical survey was performed, as per 30 U.S.C. 28-1, reference title of report of survey in question, give cost and date of the survey and report, and indicate it was filed with the County Recorder.

Description	Value
Key#1 Removed debris and some rocks to expose a gold producing placer deposit 10 hours	\$100.00
Key #2 Removed overburden in the derest wash to expose a known gold placer area 11 hours	\$110.00

RECEIVED
 COUNTY RECORDER
 LA PAZ COUNTY, ARIZONA
 SEP 22 2014

2B. Date(s) the assess work was performed Janur 18,19 2014
(month) (day(s)) (year)

3. Name(s) and address(s) of Person(s) who performed the labor and improvements:

<u>Name(s) (print)</u>	<u>Current Mailing or Residence Address (print)</u>
<u>Calvin and Colleen Jackson</u>	<u>544 b F Street Chula Vista, Calif 91910</u>

4. Name(s) and address(s) of Person(s) who hold and claim subject mining claim(s) for the valuable mineral(s) contained therein:

<u>Name(s) (print)</u>	<u>Current Mailing or Residence Address (print)</u>
<u>Kent and Michael Matthews</u>	<u>8706 Rumson Dr Santee, Cal 91971</u>
<u>Tom Boruszewski</u>	<u>5825 Laramie Way San Diego, Cal 92120</u>
<u>Jeff Krogstad</u>	<u>3030 Merrill Dr #27 Torrance, Cal 90503</u>

FILED WITH ORIGINAL
ACCEPTED FOR INDEXING
RECEIVED
BUREAU OF LAND MANAGEMENT
SACRAMENTO
CALIFORNIA
SEP 15 2014

Key

5. The undersigned testify that on the date of Jan. 19, 2014, Calif monuments required by law were erected upon the subject claim(s), and all notices required by law were posted on the subject claim(s) or copies thereof were in place, and at said date each corner monument bore or contained marking sufficient to appropriately designate the corner of the claim to which it pertains and the name of the claim(s).

I (we) hereby certify under penalty of perjury under the laws of the State of California that the foregoing statements are true and correct:

[Signature] Kent Matthews, Date 9-16-14
(Signature of person(s) responsible for above statements)

FAILURE TO FILE ANNUALLY EVIDENCE OF ASSESSMENT WORK OR NOTICE OF INTENT TO HOLD A MINING CLAIM WITH BOTH THE APPROPRIATE COUNTY RECORDER AND THE BUREAU OF LAND MANAGEMENT WITHIN PRESCRIBED TIME PERIODS WILL CONSTITUTE AN ABANDONMENT OF THE MINING CLAIM(S).

FILE THIS ORIGINAL NOTICE WITH APPROPRIATE COUNTY RECORDER (by September 30) AND FILE A DUPLICATE NOTICE (by December 30) WITH THE BUREAU OF LAND MANAGEMENT, CALIFORNIA STATE OFFICE, 2800 COTTAGE WAY RM W1623, SACRAMENTO, CA 95825-0451.

Any person who willfully makes a false statement with respect to any mining claim on the affidavit of labor or improvements or on the supplementary affidavit is guilty of a misdemeanor, and upon conviction shall be punished by a fine of not more than two hundred dollars (\$200) or by imprisonment in the county jail for not more than six months, or by both the fine and imprisonment. (Public Resources Code of California, Div. 3.5, Chap. 1, Sec. 3913c, d).

This form is for the purpose of complying with the laws of the United States and the State of California pertaining to assessment work (30 USC 28, 43 CFR 3833.2). Subject to Paperwork Reduction Act and Privacy Act statements available at the BLM California State Office, Sacramento.

RECORDING REQUESTED BY:
 (Mail recording to:)

Name Kent Matthews

Address S.P.M.A.
 -PO Box 904
 La Mesa, Cal 91944

FOR RECORDER USE

RECEIVED
 COUNTY RECORDER
 SHELLEY D BAKER
 OFFICIAL RECORDS OF LA PAZ COUNTY, ARIZONA

AFFIDAVIT OF ASSESSMENT WORK Arizona

To whom it may concern, please take notice that:

1. Certain labor and improvements required by law were performed or made on, or for the benefit of, the following mining claim or claims (which together comprise a group of contiguous claims) in the County of La Paz, in the mining assessment year ending September 1, 2014

Name of Mining Claim	Location by S/T/R/Mer. Example: 29/9N/14E/SBM	County Recordation Data (Write in Instrument or Book and Page No.)			
		CAMC No.	Original Recordation	Last Date	Amendment Date
Key X	26/ 4N/ 20W	192497	1989-000650		
Coco Baby	26/ 4N/ 20W	327586	1993-03948		
	/ / /				
	/ / /				

- (If more space is needed use supplemental sheet)
- 2A. Type of labor and improvements (specify what was done and give the total value for that labor and improvements - at least \$100 for each claim). If a geological, geochemical, or geophysical survey was performed, as per U.S.C. 28-1, reference title of report of survey in question, give cost and date of the survey and report, and indicate it was filed with the County Recorder.

Description	Value
Key X Removed overburden to expose a derest wash placer area with gold 11 hours	\$110.00
Removed overburden to expose a gold producing placer area 10 hours Coco Baby	\$100.00

RECEIVED
 COUNTY RECORDER
 SHELLEY D BAKER
 OFFICIAL RECORDS OF LA PAZ COUNTY, ARIZONA
 2014 NOV 21 PM 2:58

2B. Date(s) the assessment work was performed January 27,28 2014
(month) (day(s)) (year)

3. Name(s) and address(s) of Person(s) who performed the labor and improvements:

<u>Name(s) (print)</u>	<u>Current Mailing or Residence Address (print)</u>
<u>Richard Mueller</u>	<u>3803 Via Palo Verde Lago Alpine, Calif. 90901</u>
<u>Eric Mueller</u>	<u>3803 Via Palo Verde Lago Alpine, Calif. 90901</u>

4. Name(s) and address(s) of Person(s) who hold and claim subject mining claim(s) for the valuable mineral(s) contained therein:


<u>Name(s) (print)</u>	<u>Current Mailing or Residence Address (print)</u>
<u>Kent and Michael Matthews</u>	<u>8706 Rumson Dr Santee, Cal 91971</u>
<u>Tom Boruszewski</u>	<u>5825 Laramie Way San Diego, Cal 92120</u>
<u>Jeff Krogstad</u>	<u>3030 Merrill Dr #27 Torrance, Cal 90503</u>

RECEIVED
 FIELD MAIL DELIVERY
 ACCEPTED MAIL ROOM
 JAN 16 2014

Coco Baby

5. The undersigned testify that on the date of January 30, 2014, all monuments required by law were erected upon the subject claim(s), and all notices required by law were posted on the subject claim(s) or copies thereof were in place, and at said date each corner monument bore or contained marking sufficient to appropriately designate the corner of the claim to which it pertains and the name of the claim(s).

I (we) hereby certify under penalty of perjury under the laws of the State of California that the foregoing statements are true and correct:

 Kent Matthews, Date 9-16-14
 (Signature of person(s) responsible for above statements)

FAILURE TO FILE ANNUALLY EVIDENCE OF ASSESSMENT WORK OR NOTICE OF INTENT TO HOLD A MINING CLAIM WITH BOTH THE APPROPRIATE COUNTY RECORDER AND THE BUREAU OF LAND MANAGEMENT WITHIN PRESCRIBED TIME PERIODS WILL CONSTITUTE AN ABANDONMENT OF THE MINING CLAIM(S).

FILE THIS ORIGINAL NOTICE WITH APPROPRIATE COUNTY RECORDER (by September 30) AND FILE A DUPLICATE NOTICE (by December 30) WITH THE BUREAU OF LAND MANAGEMENT, CALIFORNIA STATE OFFICE, 2800 COTTAGE WAY RM W1623, SACRAMENTO, CA 95825-0451.

Any person who willfully makes a false statement with respect to any mining claim on the affidavit of labor or improvements or on the supplementary affidavit is guilty of a misdemeanor, and upon conviction shall be punished by a fine of not more than two hundred dollars (\$200) or by imprisonment in the county jail for not more than six months, or by both the fine and imprisonment. (Public Resources Code of California, Div. 3.5, Chap. 09 Sec. 3913c,d).

This form is for the purpose of complying with the laws of the United States and the State of California pertaining to assessment work (30 USC 28, 43 CFR 3833.2). Subject to Paperwork Reduction Act and Privacy Act statements available at the BLM California State Office, Sacramento.

RECORDING REQUESTED BY:
 (Mail recording to:)

Name Merle Williams

Address S.P.M.A.
 PO Box 904
 La Mesa, Cal 91944

FOR RECORDER USE

AFFIDAVIT OF ASSESSMENT WORK Arizona

To whom it may concern, please take notice that:

1. Certain labor and improvements required by law were performed or made on, or for the benefit of, the following mining claim or claims (which together comprise a group of contiguous claims) in the County of La Paz, in the mining assessment year ending September 1, 2014

Name of Mining Claim	Location by S/T/R/Mer. Example: 29/9N/14E/SBM	CAMC No.	County Recordation Data (Write in Instrument or Book and Page No.)		Last Amendment Date
			Original Recordation	Date	
Hol-E-Cactus	29, 4N, 21W	332291	1997-06047		
	/ / /				
	/ / /				
	/ / /				

RECEIVED
 NOV 21 P 2:58
 CLERK, ARIZONA

- (If more space is needed use supplemental sheet)
- 2A. Type of labor and improvements (specify what was done and give the total value for that labor and improvements - at least \$100 for each claim). If a geological, geochemical, or geophysical survey was performed, as per 30 U.S.C. 28-1, reference title of report of survey in question, give cost and date of the survey and report, and indicate it was filed with the County Recorder.

Description	Value
Removed overburden from desert wash to expose a gold producing deposit area 11 hours	\$110.00

RECEIVED
 NOV 21 P 3:27
 CLERK, ARIZONA

2B. Date(s) the assessment work was performed January 11, 2014
(month) (day(s)) (year)

3. Name(s) and address(s) of Person(s) who performed the labor and improvements:

<u>Name(s) (print)</u>	<u>Current Mailing or Residence Address (print)</u>
<u>James Perkey</u>	<u>PO Box 273 Lakeside, Arizona 85365</u>

4. Name(s) and address(s) of Person(s) who hold and claim subject mining claim(s) for the valuable mineral(s) contained therein:

<u>Name(s) (print)</u>	<u>Current Mailing or Residence Address (print)</u>
<u>Merle Williams</u>	<u>12800 Amber Hill Ln Poway, Cal 92064</u>
<u>Ruth Ashcraft</u>	<u>30737 Stone Creek Crt Menifee, Cal 92584</u>
<u>Herb Margerum</u>	<u>9512 Alto Dr La Mesa, Cal 91941</u>
<u>Robbe Ellison</u>	<u>5050 Caywood Street San Diego, Cal 92117</u>
<u>Jerry Butler</u>	<u>PO Box 91 Stark City, MO 64866</u>
<u>Edward Farley Jr</u>	<u>6334 Caminito Partido San Diego, Cal 92111</u>
<u>Brian Winter</u>	<u>13610 Cunning Ln Lakeside, Cal 92040</u>
<u>Pollock</u>	<u>4167 Clairemont Dr. San Diego, Cal 92117</u>

H-Cactus

5. The undersigned testify that on the date of January 13, 2014, all monuments required by law were erected upon the subject claim(s), and all notices required by law were posted on the subject claim(s) or copies thereof were in place, and at said date each corner monument bore or contained marking sufficient to appropriately designate the corner of the claim to which it pertains and the name of the claim(s).

I (we) hereby certify under penalty of perjury under the laws of the State of California that the foregoing statements are true and correct:

Merle Williams Merle Williams, Date 9-10-14
(Signature of person(s) responsible for above statements)

FAILURE TO FILE ANNUALLY EVIDENCE OF ASSESSMENT WORK OR NOTICE OF INTENT TO HOLD A MINING CLAIM WITH BOTH THE APPROPRIATE COUNTY RECORDER AND THE BUREAU OF LAND MANAGEMENT WITHIN PRESCRIBED TIME PERIODS WILL CONSTITUTE AN ABANDONMENT OF THE MINING CLAIM(S).

FILE THIS ORIGINAL NOTICE WITH APPROPRIATE COUNTY RECORDER (by September 30) AND FILE A DUPLICATE NOTICE (by December 30) WITH THE BUREAU OF LAND MANAGEMENT, CALIFORNIA STATE OFFICE, 2800 COTTAGE WAY RM W1623, SACRAMENTO, CA 95825-0451.

Any person who willfully makes a false statement with respect to any mining claim on the affidavit of labor or improvements or on the supplementary affidavit is guilty of a misdemeanor, and upon conviction shall be punished by a fine of not more than two hundred dollars (\$200) or by imprisonment in the county jail for not more than six months, or by both the fine and imprisonment. (Public Resources Code of California, Div. 3.5, Chapcol, Sec. 3913c, d).

This form is for the purpose of complying with the laws of the United States and the State of California pertaining to assessment work (30 USC 28, 43 CFR 3833.2). Subject to Paperwork Reduction Act and Privacy Act statements available at the BLM California State Office, Sacramento.

RECORDING REQUESTED BY:
(Mail recording to:)

Name Kent Matthews

Address S.P.M.A.
PO Box 904
La Mesa, Cal 91944

FOR RECORDER'USE

AFFIDAVIT OF ASSESSMENT WORK ARIZONA

To whom it may concern, please take notice that:

1. Certain labor and improvements required by law were performed or made on, or for the benefit of, the following mining claim or claims (which together comprise a group of contiguous claims) in the County of La Paz in the mining assessment year ending September 1, 2014:

County Recordation Data

(Write in Instrument or Book and Page No.)

Name of Mining Claim	Location by S/T/R/Mer. Example: 29/9N/14E/SBM	CAMC No.	Original Recordation	Date	Last Amendment Date
QA #1	26/4N /20W/	341757	1996-005510		
QA #2	26/4N /20W/	341758	1996-005511		
	/ / /				
	/ / /				

RECEIVED
NOV 21 2014
REC'D
ARIZONA

- 2A. Type of labor and improvements (specify what was done and give the total value for that labor and improvements - at least \$100 for each claim). If a geological, geochemical, or geophysical survey was performed, U.S.C. 28-1, reference title of report of survey in question, give cost and date of the survey and report, and indicate it was filed with the County Recorder.

Description	Value
QA#1 Removed overburden in Desert wash to expose a gold producing placer deposit 10 hours	\$100.00
QA #2 Removed overburden and small amount of rocks in desert wash to expose a placer deposit containing gold 10 hours	\$100.00

RECEIVED
NOV 18 2014
REC'D
ARIZONA

2B. Date(s) the assessment work was performed January 2 2014
(month) (day(s)) (year)

3. Name(s) and address(s) of Person(s) who performed the labor and improvements:

<u>Name(s) (print)</u>	<u>Current Mailing or Residence Address (print)</u>
Richard Mueller	3803 Via Palo Verde Lago Alpine, Calif. 91901
Eric Mueller	3803 Via Palo Verde Lago Alpine, Calif 91901

4. Name(s) and address(s) of Person(s) who hold and claim subject mining claim(s) for the valuable mineral(s) contained therein:

<u>Name(s) (print)</u>	<u>Current Mailing or Residence Address (print)</u>
Kent and Michael Matthews	8706 Rumson Dr Santee, Cal 91971
Tom Boruszewski	5825 Laramie Way San Diego, Cal 92120
Jeff Krogstad	3030 Merrill Dr #27 Torrance, Cal 90503

FILED IN MINING CLAIMS DIVISION
 SACRAMENTO, CALIFORNIA
 SEP 16 2014
 BY [Signature]

QA

5. The undersigned testify that on the date of January 30, 2014, and all monuments required by law were erected upon the subject claim(s) and all notices required by law were posted on the subject claim(s) or copies thereof were in place, and at said date each corner monument bore or contained marking sufficient to appropriately designate the corner of the claim to which it pertains and the name of the claim(s).

I (we) hereby certify under penalty of perjury under the laws of the State of California that the foregoing statements are true and correct:

[Signature] Kent Matthews, Date 9-16-14
 (Signature of person(s) responsible for above statements)

FAILURE TO FILE ANNUALLY EVIDENCE OF ASSESSMENT WORK OR NOTICE OF INTENT TO HOLD A MINING CLAIM WITH BOTH THE APPROPRIATE COUNTY RECORDER AND THE BUREAU OF LAND MANAGEMENT WITHIN PRESCRIBED TIME PERIODS WILL CONSTITUTE AN ABANDONMENT OF THE MINING CLAIM(S).

FILE THIS ORIGINAL NOTICE WITH APPROPRIATE COUNTY RECORDER (by September 30) AND FILE A DUPLICATE NOTICE (by December 30) WITH THE BUREAU OF LAND MANAGEMENT, CALIFORNIA STATE OFFICE, 2800 COTTAGE WAY RM W1623, SACRAMENTO, CA 95825-0451.

Any person who willfully makes a false statement with respect to any mining claim on the affidavit of labor or improvements or on the supplementary affidavit is guilty of a misdemeanor, and upon conviction shall be punished by a fine of not more than two hundred dollars (\$200) or by imprisonment in the county jail for not more than six months, or by both the fine and imprisonment. (Public Resources Code of California, Div. 3.5, Chap. 1, Sec. 3913c,d).

This form is for the purpose of complying with the laws of the United States and the State of California pertaining to assessment work (30 USC 28, 43 CFR 3833.2). Subject to Paperwork Reduction Act and Privacy Act statements available at the BLM California State Office, Sacramento.

RECORDING REQUESTED BY:
(Mail recording to:)

Name Chester Nowicki

Address S.P.M.A.
PO Box 904
La Mesa, Cal 91944

FOR RECORDER USE

AFFIDAVIT OF ASSESSMENT WORK Arizona

To whom it may concern, please take notice that:

- Certain labor and improvements required by law were performed or made on, or for the benefit of, the following mining claim or claims (which together comprise a group of contiguous claims) in the County of La Paz, in the mining assessment year ending September 1, 2014

County Recordation Data

(Write in Instrument or Book and Page No.)

Name of Mining Claim	Location by S/T/R/Mer. Example: 29/9N/14E/SBM	CAMC No.	Original Recordation	Date	Last Amendment Date
Betty B	21 / 4N / 21W	356595	1998-04304		
	/ / /				
	/ / /				
	/ / /				

PHOENIX, ARIZONA
NOV 21
RECEIVED

- (If more space is needed use supplemental sheet)
- Type of labor and improvements (specify what was done and give the total value for that labor and improvements - at least \$100 for each claim). If a geological, geochemical, or geophysical survey was performed, as per 30 U.S.C. 28-1, reference title of report of survey in question, give cost and date of the survey and report, and indicate it was filed with the County Recorder.

Description	Value
Cleared away overburden and debris: to expose a section of placer gold containing gravel in a wash 12 hours	\$120.00

PHOENIX, ARIZONA
NOV 16 10 31 27
RECEIVED

2B. Date(s) the assess work was performed Jan 20 2014
(month) (day(s)) (year)

3. Name(s) and address(s) of Person(s) who performed the labor and improvements:

<u>Name(s) (print)</u>	<u>Current Mailing or Residence Address (print)</u>
<u>Calvan and Colleen Jackson</u>	<u>544 b F Street Chula Vista, Calif 91910</u>

4. Name(s) and address(s) of Person(s) who hold and claim subject mining claim(s) for the valuable mineral(s) contained therein:

<u>Name(s) (print)</u>	<u>Current Mailing or Residence Address (print)</u>
<u>Chester Nowicki</u>	<u>425 Le Clair Ln. Escondido, Cal 92026</u>
<u>Tonia Merlo</u>	<u>3203 53rd Street San Diego, Cal 92105</u>

RECEIVED
 NOV 20 2014
 BUREAU OF LAND MANAGEMENT
 SACRAMENTO

Betty B

5. The undersigned testify that on the date of January 20 2014, all monuments required by law were erected upon the subject claim(s), and all notices required by law were posted on the subject claim(s) or copies thereof were in place, and at said date each corner monument bore or contained marking sufficient to appropriately designate the corner of the claim to which it pertains and the name of the claim(s).

I (we) hereby certify under penalty of perjury under the laws of the State of California that the foregoing statements are true and correct:

Chester Nowicki

(Signature of person(s) responsible for above statements)

Date September 16, 2014

FAILURE TO FILE ANNUALLY EVIDENCE OF ASSESSMENT WORK OR NOTICE OF INTENT TO HOLD A MINING CLAIM WITH BOTH THE APPROPRIATE COUNTY RECORDER AND THE BUREAU OF LAND MANAGEMENT WITHIN PRESCRIBED TIME PERIODS WILL CONSTITUTE AN ABANDONMENT OF THE MINING CLAIM(S).

FILE THIS ORIGINAL NOTICE WITH APPROPRIATE COUNTY RECORDER (by September 30) AND FILE A DUPLICATE NOTICE (by December 30) WITH THE BUREAU OF LAND MANAGEMENT, CALIFORNIA STATE OFFICE, 2800 COTTAGE WAY RM W1623, SACRAMENTO, CA 95825-0451.

Any person who willfully makes a false statement with respect to any mining claim on the affidavit of labor or improvements or on the supplementary affidavit is guilty of a misdemeanor, and upon conviction shall be punished by a fine of not more than two hundred dollars (\$200) or by imprisonment in the county jail for not more than six months, or by both the fine and imprisonment. (Public Resources Code of California, Div. 3.5, Chap. 1, Sec. 3913c,d).

This form is for the purpose of complying with the laws of the United States and the State of California pertaining to assessment work (50 USC 28, 43 CFR 3833.2). Subject to Paperwork Reduction Act and Privacy Act statements available at the BLM California State Office, Sacramento.

United States Department of the Interior
Bureau of Land Management
 LANDS/RECREATION & PLANNING
 ONE N CENTRAL AVE
 PHOENIX, AZ 85004 -2203
 Phone: 602-417-9200

Receipt

No: 3174204

Transaction #: 3267075	
Date of Transaction: 11/24/2014	
CUSTOMER:	
SPMA PO BOX 904 LA MESA, CA 91944-0904 US	

LINE #	QTY	DESCRIPTION	REMARKS	UNIT PRICE	TOTAL
1	1.00	LOCATABLE MINERALS / MINING CLAIMS- NOT NEW-UNADJUD, ONE AUTH NO. ONLY / MINING CLAIM MONEY RECEIVED CASES: AMC192495/\$160.00	POL (8) 2014	- n/a -	160.00
TOTAL:					\$160.00

PAYMENT INFORMATION					
1	AMOUNT:	160.00	POSTMARKED:	N/A	
	TYPE:	CHECK	RECEIVED:	11/21/2014	
	CHECK NO:	17089108749			
	NAME:	JOHANEK, JOSEPH J 4409 GILA AVE SAN DIEGO CA 92117 US			

REMARKS

This receipt was generated by the automated BLM Collections and Billing System and is a paper representation of a portion of the official electronic record contained therein.

*\$80 refund authorized
 for overpayment of 2014 POL
 processing fees paid for
 AMC 192495-497
 AMC 327586
 AMC 332291
 AMC ~~34485~~ 341757-758
 AMC 38595*

Joseph John JohaneK
C/O SPMA, Inc
PO Box 904
La Mesa, Claif. 91944

192495
327584
332291
341757
356595

BLM-Arizona
Phoenix, Ariz. 85004

Dear Sir:

Please file the enclosed documents for Annual Assessments for mining claims.

Claim Number	Claim Name
192495	Key#1
192496	Key#2
192497	Key X
327586	Coco Baby
332291	Hol-E-Cactus
341757	QA#1
341758	QA#2
356595	Betty B

Enclosed is a money order to cover costs of filing these forms.

RECEIVED
BLM AZ STATE OFFICE
2016 NOV 18 P 2:35
PHOENIX, ARIZONA

Joseph John JohaneK

RECEIPT # 3702495

INTERED
NOV 22 2016
BY: *RJ*

RECORDING REQUESTED BY:
 (Mail recording to:)

Name Kent Matthews

Address S.P.M.A.
 PO Box 904
 La Mesa, Cal 91944

FOR RECORDER USE

AFFIDAVIT OF ASSESSMENT WORK Arizona

To whom it may concern, please take notice that:

1. Certain labor and improvements required by law were performed or made on, or for the benefit of, the following mining claim or claims (which together comprise a group of contiguous claims) in the County of La Paz, Arizona in the mining assessment year ending September 1, 2016

Name of Mining Claim	Location by S/T/R/Mer. Example: 29/9N/14E/SBM	County Recordation Data (Write in Instrument or Book and Page No.)			
		CAMC No.	Original Recordation	Date	Last Amendment Date
Key #1	26/4N/20W/G-SR	192495	1983-000648		
Key #2	26/4N/20W/G-SR	192496	1983-000649		
	/ / /				
	/ / /				

- (If more space is needed use supplemental sheet)
- 2A. Type of labor and improvements (specify what was done and give the total value for that labor and improvements - at least \$100 for each claim). If a geological, geochemical, or geophysical survey was performed, as per 30 U.S.C. 28-1, reference title of report of survey in question, give cost and date of the survey and report, and indicate it was filed with the County Recorder.

Description	Value
Key #1 Removed overburden from desert wash to expose a placer gold area Total hours-11 hours	\$110.00
Key #2 Removed rocks, dirt to clear area to look for gold placer area Total hours- 10 hours	\$100.00

RECEIVED
 CLERK OF SUPERIOR COURT
 PHOENIX, ARIZONA
 2016 NOV 18 PM 2:35

2B. Date(s) the assessment was performed December 31 2015
(month) (s) (year)

3. Name(s) and address(s) of Person(s) who performed the labor and improvements:

<u>Name(s) (print)</u>	<u>Current Mailing or Residence Address (print)</u>
<u>John Troseth (Key #1)</u>	<u>9717 Ramsgate Way Santee, Calif. 92071</u>
<u>Brian Turner (Key #2)</u>	<u>3850 Demus San Diego, Calif. 92115</u>

4. Name(s) and address(s) of Person(s) who hold and claim subject mining claim(s) for the valuable mineral(s) contained therein:

<u>Name(s) (print)</u>	<u>Current Mailing or Residence Address (print)</u>
<u>Kent and Michael Matthews</u>	<u>8706 Rumson Dr Santee, Cal 91971</u>
<u>Jeff Krogstad</u>	<u>3030 Merrill Dr #27 Torrance, Cal 90503</u>

Key

5. The undersigned testify that on the date of January 25, 2016, all monuments required by law were erected upon the subject claim(s), and all notices required by law were posted on the subject claim(s) or copies thereof were in place, and at said date each corner monument bore or contained marking sufficient to appropriately designate the corner of the claim to which it pertains and the name of the claim(s).

I (we) hereby certify under penalty of perjury under the laws of the State of California that the foregoing statements are true and correct:

[Signature] Kent Matthews, Date 09-09-2016
(Signature of person(s) responsible for above statements)

FAILURE TO FILE ANNUALLY EVIDENCE OF ASSESSMENT WORK OR NOTICE OF INTENT TO HOLD A MINING CLAIM WITH BOTH THE APPROPRIATE COUNTY RECORDER AND THE BUREAU OF LAND MANAGEMENT WITHIN PRESCRIBED TIME PERIODS WILL CONSTITUTE AN ABANDONMENT OF THE MINING CLAIM(S).

FILE THIS ORIGINAL NOTICE WITH APPROPRIATE COUNTY RECORDER (by September 30) AND FILE A DUPLICATE NOTICE (by December 30) WITH THE BUREAU OF LAND MANAGEMENT, CALIFORNIA STATE OFFICE, 2800 COTTAGE WAY RM W1623, SACRAMENTO, CA 95825-0451.

Any person who willfully makes a false statement with respect to any mining claim on the affidavit of labor or improvements or on the supplementary affidavit is guilty of a misdemeanor, and upon conviction shall be punished by a fine of not more than two hundred dollars (\$200) or by imprisonment in the county jail for not more than six months, or by both the fine and imprisonment. (Public Resources Code of California, Div. 35, Chap. 1, Sec. 3913c, d).

This form is for the purpose of complying with the laws of the United States and the State of California pertaining to assessment work (30 USC 28, 43 CFR 3833.2) Subject to Paperwork Reduction Act and Privacy Act statements available at the BLM California State Office, Sacramento.

PHOTOGRAPHED
2016 NOV 18 PM 2:55
RECEIVED
BLM CALIFORNIA STATE OFFICE

RECORDING REQUESTED BY:
 (Mail recording to:)

Name Kent Matthews
 Address S.P.M.A.
 PO Box 904
 La Mesa, Cal 91944

FOR RECORDER USE

AFFIDAVIT OF ASSESSMENT WORK Arizona

To whom it may concern, please take notice that:

1. Certain labor and improvements required by law were performed or made on, or for the benefit of, the following mining claim or claims (which together comprise a group of contiguous claims) in the County of La Paz, Arizona in the mining assessment year ending September 1, 2016

Name of Mining Claim	Location by S/T/R/Mer. Example: 29/9N/14E/SBM	CAMC No.	County Recordation Data (Write in Instrument or Book and Page No.)		
			Original Recordation	Date	Last Amendment Date
Key X	26 4N/20W/G-SR	192497	1989-000650		
Coco Baby	26 4N/20W/G-SR	327586	1993-03948		
	/ / /				
	/ / /				

2A. Type of labor and improvements (specify what was done and give the total value for that labor and improvements - at least \$100 for each claim). If a geological, geochemical, or geophysical survey was performed, as per 30 U.S.C. 28-1, reference title of report of survey in question, give cost and date of the survey and report, and indicate it was filed with the County Recorder.

Description	Value
Key X Removed overburden in desert wash to expose a potential gold placer area Total hours-10 hours	\$100.00
Coco Baby Removed rocks and overburden to find a gold placer area Total hours- 12 hours	\$120.00

RECEIVED
 CLERK OF SUPERIOR COURT
 TUCSON, ARIZONA
 NOV 18 P 2:35

2B. Date(s) the assessment was performed December 30-31 2015
(month) (s) (year)

3. Name(s) and address(s) of Person(s) who performed the labor and improvements:

<u>Name(s) (print)</u>	<u>Current Mailing or Residence Address (print)</u>
Todd Baumgartner (Coco Baby)	7885 Via Belfiore #6 San Diego, Calif. 92129
Robert Dunn (Key X)	13243 Dax Court San Diego, Calif 92129

4. Name(s) and address(s) of Person(s) who hold and claim subject mining claim(s) for the valuable mineral(s) contained therein:

<u>Name(s) (print)</u>	<u>Current Mailing or Residence Address (print)</u>
Kent and Michael Matthews	8706 Rumson Dr Santee, Cal 91971
Jeff Krogstad	3030 Merrill Dr #27 Torrance, Cal 90503

Coco Baby

5. The undersigned testify that on the date of January 25, 2016, all monuments required by law were erected upon the subject claim(s), and all notices required by law were posted on the subject claim(s) or copies thereof were in place, and at said date each corner monument bore or contained marking sufficient to appropriately designate the corner of the claim to which it pertains and the name of the claim(s).

I (we) hereby certify under penalty of perjury under the laws of the State of California that the foregoing statements are true and correct:

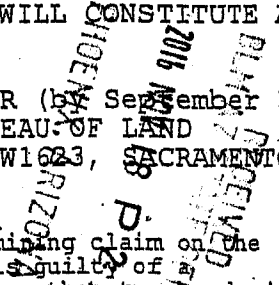
[Signature] Kent Matthews, Date 09-09-2016
(Signature of person(s) responsible for above statements)

FAILURE TO FILE ANNUALLY EVIDENCE OF ASSESSMENT WORK OR NOTICE OF INTENT TO HOLD A MINING CLAIM WITH BOTH THE APPROPRIATE COUNTY RECORDER AND THE BUREAU OF LAND MANAGEMENT WITHIN PRESCRIBED TIME PERIODS WILL CONSTITUTE AN ABANDONMENT OF THE MINING CLAIM(S).

FILE THIS ORIGINAL NOTICE WITH APPROPRIATE COUNTY RECORDER (by September 30) AND FILE A DUPLICATE NOTICE (by December 30) WITH THE BUREAU OF LAND MANAGEMENT, CALIFORNIA STATE OFFICE, 2800 COTTAGE WAY RM W1623, SACRAMENTO, CA 95825-0451.

Any person who willfully makes a false statement with respect to any mining claim on the affidavit of labor or improvements or on the supplementary affidavit is guilty of a misdemeanor, and upon conviction shall be punished by a fine of not more than two hundred dollars (\$200) or by imprisonment in the county jail for not more than six months, or by both the fine and imprisonment. (Public Resources Code of California, Div. 3.5, Chap. 1, Sec. 3913c, d).

This form is for the purpose of complying with the laws of the United States and the State of California pertaining to assessment work (50 USC 28, 43 CFR 3833.2). Subject to Paperwork Reduction Act and Privacy Act statements available at the BLM California State Office, Sacramento.



RECORDING REQUESTED BY:
 (Mail recording to:)

Name Merle Williams

Address S.P.M.A.
 PO Box 904
 La Mesa, Cal 91944

FOR RECORDER USE

AFFIDAVIT OF ASSESSMENT WORK Arizona

To whom it may concern, please take notice that:

1. Certain labor and improvements required by law were performed or made on, or for the benefit of, the following mining claim or claims (which together comprise a group of contiguous claims) in the County of La Paz, Arizona in the mining assessment year ending September 1, 2016.

Name of Mining Claim	Location by S/T/R/Mer. Example: 29/9N/14E/SBM	CAMC No.	County Recordation Data (Write in Instrument or Book and Page No.)		
			Original Recordation	Date	Last Amendment Date
Hol-E-Cactus	29/4N/21W G-SR	332291	1997-06047		
	/ / /				
	/ / /				
	/ / /				

- (If more space is needed use supplemental sheet)
- 2A. Type of labor and improvements (specify what was done and give the total value for that labor and improvements - at least \$100 for each claim). If a geological, geochemical, or geophysical survey was performed, per 30 U.S.C. 28-1, reference title of report of survey in question, give cost and date of the survey and report, and indicate it was filed with the County Recorder.

Description	Total hours	Value
Removed overburden to expose a potential gold placer area in a desert wash	10 hours	\$100.00

RECEIVED
 LAZ STAFF OFFICE
 NOV 18 10 36
 PHOENIX, ARIZONA

2B. Date(s) the assessment work was performed January 28-29th 2016
(month) (day) (year)

3. Name(s) and address(s) of Person(s) who performed the labor and improvements:

<u>Name(s) (print)</u>	<u>Current Mailing or Residence Address (print)</u>
<u>Richard Mueller</u>	<u>3803 Via Palo Verde Lago Alpine, Calif. 91901</u>

4. Name(s) and address(s) of Person(s) who hold and claim subject mining claim(s) for the valuable mineral(s) contained therein:

<u>Name(s) (print)</u>	<u>Current Mailing or Residence Address (print)</u>
<u>Merle Williams</u>	<u>12800 Amber Hill Ln Poway, Cal 92064</u>
<u>Ruth Ashcraft</u>	<u>30737 Stone Creek Crt Menifee, Cal 92584</u>
<u>Herb Margerum</u>	<u>9512 Alto Dr La Mesa, Cal 91941</u>
<u>Brian Winter</u>	<u>13610 Cuning Lane Lakeside, Calif 92040</u>
<u>Jerry Butler</u>	<u>PO Box 91 Stark City, MO 64866</u>
<u>Edward Farley Jr</u>	<u>6334 Caminito Partido San Diego, Cal 92111</u>

H-Cactus

5. The undersigned testify that on the date of January 29, 2016, all monuments required by law were erected upon the subject claim(s), and all notices required by law were posted on the subject claim(s) or copies thereof were in place, and at said date each corner monument bore or contained marking sufficient to appropriately designate the corner of the claim to which it pertains and the name of the claim(s).

I (we) hereby certify under penalty of perjury under the laws of the State of California that the foregoing statements are true and correct:

Merle Williams MERLE WILLIAMS, Date 09-14-2016
(Signature of person(s) responsible for above statements)

FAILURE TO FILE ANNUALLY EVIDENCE OF ASSESSMENT WORK OR NOTICE OF INTENT TO HOLD A MINING CLAIM WITH BOTH THE APPROPRIATE COUNTY RECORDER AND THE BUREAU OF LAND MANAGEMENT WITHIN PRESCRIBED TIME PERIODS WILL CONSTITUTE AN ABANDONMENT OF THE MINING CLAIM(S).

FILE THIS ORIGINAL NOTICE WITH APPROPRIATE COUNTY RECORDER (by September 30) AND FILE A DUPLICATE NOTICE (by December 30) WITH THE BUREAU OF LAND MANAGEMENT, CALIFORNIA STATE OFFICE, 2800 COTTAGE WAY RM W1623, SACRAMENTO, CA 95825-0451.

Any person who willfully makes a false statement with respect to any mining claim on the affidavit of labor or improvements or on the supplementary affidavit is guilty of a misdemeanor, and upon conviction shall be punished by a fine of not more than two hundred dollars (\$200) or by imprisonment in the county jail for not more than six months, or by both the fine and imprisonment. (Public Resources Code of California, Div. 3.5, Chap. Sec. 3913c,d).

This form is for the purpose of complying with the laws of the United States and the State of California pertaining to assessment work (30 USC 28, 43 CFR 3833.2). Subject to Paperwork Reduction Act and Privacy Act statements available at the BLM California State Office, Sacramento.

PHOTO COPY
2016 NOV 18 PM 2:36
RECEIVED
BLM
SACRAMENTO
OFFICE

RECORDING REQUESTED BY:
 (Mail recording to:)

Name Kent Matthews

Address S.P.M.A.
 PO Box 904
 La Mesa, Cal 91944

FOR RECORDER USE

AFFIDAVIT OF ASSESSMENT WORK ARIZONA

To whom it may concern, please take notice that:

1. Certain labor and improvements required by law were performed or made on, or for the benefit of, the following mining claim or claims (which together comprise a group of contiguous claims) in the County of La Paz, Arizona, in the mining assessment year ending September 1, 2016.

Name of Mining Claim	Location by S/T/R/Mer. Example: 29/9N/14E/SBM	County Recordation Data (Write in Instrument or Book and Page No.)			
		CAMC No.	Original Recordation	Date	Last Amendment Date
QA #1	26/4N/20W/G-SR	341757	1996-005510		
QA #2	26/4N/20W/G-SR	341758	1996-005511		
	/ / /				
	/ / /				

- (If more space is needed use supplemental sheet)
- 2A. Type of labor and improvements (specify what was done and give the total value for that labor and improvements - at least \$100 for each claim). If a geological, geochemical, or geophysical survey was performed, as per 30 U.S.C. 28-1, reference title of report of survey in question, give cost and date of the survey and report, and indicate it was filed with the County Recorder.

Description	Value
QA#1 Removed debris and rocks to expose a gold placer area in a desert wash Total hours-10 hours	\$100.00
QA #2 Removed overburden and rocks to clear a gold placer area to extract valuable minerals Total hours-12 hours	\$120.00

PHOENIX, ARIZONA
 2016 NOV 18 P 2:36
 BILL REPEIVED

2B. Date(s) the assessment ~~work~~ was performed January -25th 2016
(month) | Y(s) (year)

3. Name(s) and address(s) of Person(s) who performed the labor and improvements:

<u>Name(s) (print)</u>	<u>Current Mailing or Residence Address (print)</u>
Steve St. Martin (QA#1)	3606 Udall Street San Diego, Calif. 92106
Gary Puckett (QA #2)	8697 C La Mesa Blvd. #225 La Mesa, Calif 91942

4. Name(s) and address(s) of Person(s) who hold and claim subject mining claim(s) for the valuable mineral(s) contained therein:

<u>Name(s) (print)</u>	<u>Current Mailing or Residence Address (print)</u>
Kent and Michael Matthews	8706 Rumson Dr Santee, Cal 91971.
Jeff Krogstad	3030 Merrill Dr #27 Torrance, Cal 90503

QA

5. The undersigned testify that on the date of January 22, 2016, all monuments required by law were erected upon the subject claim(s), and all notices required by law were posted on the subject claim(s) or copies thereof were in place, and at said date each corner monument bore or contained marking sufficient to appropriately designate the corner of the claim to which it pertains and the name of the claim(s).

I (we) hereby certify under penalty of perjury under the laws of the State of California that the foregoing statements are true and correct:

[Signature] Kent Matthews Date 09-07-2016
(Signature of person(s) responsible for above statements)

FAILURE TO FILE ANNUALLY EVIDENCE OF ASSESSMENT WORK OR NOTICE OF INTENT TO HOLD A MINING CLAIM WITH BOTH THE APPROPRIATE COUNTY RECORDER AND THE BUREAU OF LAND MANAGEMENT WITHIN PRESCRIBED TIME PERIODS WILL CONSTITUTE AN ABANDONMENT OF THE MINING CLAIM(S).

FILE THIS ORIGINAL NOTICE WITH APPROPRIATE COUNTY RECORDER (by September 30) AND FILE A DUPLICATE NOTICE (by December 30) WITH THE BUREAU OF LAND MANAGEMENT, CALIFORNIA STATE OFFICE, 2800 COTTAGE WAY RM W1623 SACRAMENTO, CA 95825-0451.

Any person who willfully makes a false statement with respect to any mining claim affidavit of labor or improvements or on the supplementary affidavit is guilty of a misdemeanor, and upon conviction shall be punished by a fine of not more than two hundred dollars (\$200) or by imprisonment in the county jail for not more than six months, or by both the fine and imprisonment. (Public Resources Code of California, Div. 3.5, Chap. 1, Sec. 3913c, d).

This form is for the purpose of complying with the laws of the United States and the State of California pertaining to assessment work (30 USC 28, 43 CFR 3833.2). Subject to Paperwork Reduction Act and Privacy Act statements available at the BLM California State Office, Sacramento.

RECEIVED
NOV 18 2 38 PM '16
BLM CALIFORNIA STATE OFFICE

RECORDING REQUESTED BY:
 (Mail recording to:)

Name Harriett Nowicki

Address C/O S.P.M.A.
 PO Box 904
 La Mesa, Cal 91944

FOR RECORDER USE

AFFIDAVIT OF ASSESSMENT WORK Arizona

To whom it may concern, please take notice that:

1. Certain labor and improvements required by law were performed or made on, or for the benefit of, the following mining claim or claims (which together comprise a group of contiguous claims) in the County of La Paz, Arizona in the mining assessment year ending September 1, 2016.

Name of Mining Claim	Location by S/T/R/Mer. Example: 29/9N/14E/SBM	CAMC No.	County Recordation Data (Write in Instrument or Book and Page No.)		
			Original Recordation	Date	Last Amendment Date
Betty B	21 / 4N / 21W / GSR	356595	1998-04304		
	/ / /				
	/ / /				
	/ / /				

- (If more space is needed use supplemental sheet)
- 2A. Type of labor and improvements (specify what was done and give the total value for that labor and improvements - at least \$100 for each claim). If a geological, geochemical, or geophysical survey was performed, as per 30 U.S.C. 28-1, reference title of report of survey in question, give cost and date of the survey and report, and indicate it was filed with the County Recorder.

Description	Value
Rechecked corner markers and discovery post with GPS unit.	\$30.00
Removed overburden to check out wash area for placer deposit.	\$80.00
Total Hours- 11 hours Total Value-\$110.00	

RECEIVED
 PLM RECORDS OFFICE
 2016 NOV 18 P 2:36
 PHOENIX, ARIZONA

2B. Date(s) the assessment was performed February 15-16 2016
(month) (day(s)) (year)

3. Name(s) and address(s) of Person(s) who performed the labor and improvements:

Name(s) (print) Current Mailing or Residence Address (print)
Dave Lamphere 25874 E. Parkview P1 Aurora, Colo. 80018

4. Name(s) and address(s) of Person(s) who hold and claim subject mining claim(s) for the valuable mineral(s) contained therein:

Name(s) (print) Current Mailing or Residence Address (print)
Harriett Nowicki 2140 Montemar Avenue Escondido, Cal 92027
Tonia Merlo 3203 53rd Street San Diego, Cal 92105

Betty B

5. The undersigned testify that on the date of April 30, 2016, all monuments required by law were erected upon the subject claim(s), and all notices required by law were posted on the subject claim(s) or copies thereof were in place, and at said date each corner monument bore or contained marking sufficient to appropriately designate the corner of the claim to which it pertains and the name of the claim(s).

I (we) hereby certify under penalty of perjury under the laws of the State of California that the foregoing statements are true and correct:

* Harriett Nowicki Harriett Nowicki Date 9/9/16
(Signature of person(s) responsible for above statements)

FAILURE TO FILE ANNUALLY EVIDENCE OF ASSESSMENT WORK OR NOTICE OF INTENT TO HOLD A MINING CLAIM WITH BOTH THE APPROPRIATE COUNTY RECORDER AND THE BUREAU OF LAND MANAGEMENT WITHIN PRESCRIBED TIME PERIODS WILL CONSTITUTE AN ABANDONMENT OF THE MINING CLAIM(S).

FILE THIS ORIGINAL NOTICE WITH APPROPRIATE COUNTY RECORDER (by September 30) AND FILE A DUPLICATE NOTICE (by December 30) WITH THE BUREAU OF LAND MANAGEMENT, CALIFORNIA STATE OFFICE, 2800 COTTAGE WAY RM W1623, SACRAMENTO, CA 95825-0451.

Any person who willfully makes a false statement with respect to any mining claim on the affidavit of labor or improvements or on the supplementary affidavit is guilty of a misdemeanor, and upon conviction shall be punished by a fine of not more than two hundred dollars (\$200) or by imprisonment in the county jail for not more than six months, or by both the fine and imprisonment. (Public Resources Code of California, Div. 3.5, Chap. 1, Sec. 3913c,d).


This form is for the purpose of complying with the laws of the United States and the State of California pertaining to assessment work (30 USC 28, 43 CFR 3833.2). Subject to Paperwork Reduction Act and Privacy Act statements available at the BLM California State Office, Sacramento.

RECEIVED
COUNTY RECORDER
CLERK
FEBRUARY 18 2016
1800
2:36
P.O. BOX 1800
VAN
N.A.

J
Joseph JohaneK
4409 Gila Ave
San Diego, CA 92117-3715

PLACE STICKER AT TOP OF ENVELOPE TO THE RIGHT
OF THE RETURN ADDRESS. FOLD AT DOTTED LINE

CERTIFIED MAIL



7016 0910 0001 4764 2086



1000



85004

U.S. POSTAGE
PAID
SAN DIEGO, CA
92117
NOV 15, 16
AMOUNT

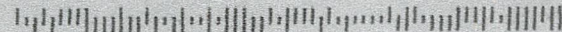
\$4.19

R2305M148400-7

B.L.M. ARIZONA
ONE NO. CENTRAL AVE. #800
PHOENIX, ARIZ. 85004-2203

PHOENIX, ARIZONA
2016 NOV 18 P 2:35
RECEIVED

85004-442700



United States Department of the Interior
Bureau of Land Management
 DIV OF LANDS, MINRLS & ENERGY
 ONE N CENTRAL AVE
 PHOENIX, AZ 85004 -4427
 Phone: 602-417-9200

Receipt

No: 3702495

Transaction #: 3807300	
Date of Transaction: 11/21/2016	
CUSTOMER:	
	SPMA PO BOX 904 LA MESA, CA 91944-0904 US

LINE #	QTY	DESCRIPTION	REMARKS	UNIT PRICE	TOTAL
1	1.00	LOCATABLE MINERALS / MINING CLAIMS- NOT NEW-UNADJUD, ONE AUTH NO. ONLY / MINING CLAIM MONEY RECEIVED CASES: AMC192495/\$80.00	POL (8) 2016	- n/a -	80.00
TOTAL:					\$80.00

PAYMENT INFORMATION			
1	AMOUNT:	80.00	POSTMARKED: N/A
	TYPE:	CHECK	RECEIVED: 11/21/2016
	CHECK NO:	17508598516	
	NAME:	JOHANEK, JOSEPH JOHN PO BOX 904 LA MESA CA 91944-0904 US	

REMARKS

This receipt was generated by the automated BLM Collections and Billing System and is a paper representation of a portion of the official electronic record contained therein.

291

192495 341757
327584

FORM APPROVED
OMB NO. 1004-0114
Expires: October 31, 2016

MAINTENANCE FEE WAIVER CERTIFICATION

SEE INSTRUCTIONS ON PAGE 2

1. This small miner waiver is filed for the assessment year beginning on September 1, 2016 and ending on September 1, 2017.
2. The undersigned and all related parties owned ten or fewer mining claims, mill, or tunnel sites located and maintained on Federal lands in the United States of America on September 1, 2016.
3. The undersigned have performed the assessment work required by law for each mining claim listed prior to filing this waiver and understand that by filing this form, the undersigned must file an affidavit of assessment work with the Bureau of Land Management (BLM) by the December 30th following the filing of this waiver.
4. The undersigned understand that if the assessment work obligation has not yet come due under 30 U.S.C. 28 (for those claims in their first assessment year only), a notice of intent to hold reciting this condition must be recorded by the December 30th following the filing of this waiver.
5. The undersigned understand that mill and tunnel sites may also be listed on this waiver and be waived from payment of the maintenance fee, and that a notice of intent to hold for these sites is required to be filed with the BLM by the December 30th following the filing of this waiver.
6. The undersigned understand and acknowledge that pursuant to 43 U.S.C. 1212 and 18 U.S.C. 1001, the filing or recording of a false, fictitious, or fraudulent document with the BLM may result in a fine of up to \$250,000, a prison term not to exceed five years, or both.
7. The mining claims, mill or tunnel sites for which this waiver from payment of the maintenance fees is requested are:

CLAIM OR SITE NAME	BLM RECORDATION SERIAL NUMBER
1. Key #1	192495
2. Key #2	192496
3. Key X	192497
4. QA #1	341757
5. QA #2	341758
6. Coco Baby	327586
7.	
8.	
9.	
10.	

RECEIVED
 BLM AZ STATE OFFICE
 2016 AUG 18 PD 2:38
 PHOENIX, ARIZONA


The owner(s) (claimants) of the above mining claims and sites are:

Kent Matthews

(Owner's Name - Please Print)

8706 Rumson Drive

(Owner's Mailing Address)



(Owner's Signature)

Santee

(City)

Calif

(State)

91971


(Zip Code)

Michael Matthews

(Owner's Name - Please Print)

8706 Rumson Drive

(Owner's Mailing Address)



(Owner's Signature)

Santee

(City)

Calif

(State)

91971


(Zip Code)

Jeff Krogstad

(Owner's Name - Please Print)

10319 Carefree Drive

(Owner's Mailing Address)



(Owner's Signature)

Santee

(City)

Calif

(State)

91971

(Zip Code)

(Owner's Name - Please Print)

(Owner's Signature)


(Owner's Mailing Address)

(City)

(State)

(Zip Code)

(Continued on page 2)

ENTERED
493
SEP 06 2016
BY: 

NW
K

(Owner's Name - Please Print)	(Owner's Signature)
(Owner's Mailing Address)	(City) (State) (Zip Code)
(Owner's Name - Please Print)	(Owner's Signature)
(Owner's Mailing Address)	(City) (State) (Zip Code)
(Owner's Name - Please Print)	(Owner's Signature)
(Owner's Mailing Address)	(City) (State) (Zip Code)
(Owner's Name - Please Print)	(Owner's Signature)
(Owner's Mailing Address)	(City) (State) (Zip Code)

RECEIVED
 BLM STATE OFFICE
 PHOENIX, ARIZONA
 AUG 18 10 23 AM '11

18 U.S.C. 1001 and 43 U.S.C. 1212 make it a crime for any person knowingly and willfully to make to any department or agency of the United States any false, fictitious or fraudulent statements or representations as to any matter within its jurisdiction.

INSTRUCTIONS

1. This certification is made under the provisions of 43 U.S.C. § 1744 and 30 U.S.C. §28-28k and the regulations thereunder (43 CFR Part 3830).
2. The claimant(s) must fill in the dates in paragraph 1 for the beginning and ending of the assessment year for which this waiver is sought.
3. The claimant(s) must fill in the date in paragraph 2 for the beginning of the assessment year for which this waiver is sought.
4. All claim and site names and BLM serial numbers must be listed for the mining claims, mill sites, and tunnel sites for which the waiver is sought.
5. All owners of the mining claims, mill sites, and tunnel sites and their addresses must be given.
6. This waiver form must be signed by all the claimants or their designated agent, in original form. If an agent is designated, a notarized designation of agent, signed by all of the claimants with proper address given, must be submitted with this waiver.
7. This form must be filed no later than September 1st for the upcoming assessment year in the BLM State Office where the mining claims or sites are recorded, or the waiver cannot be granted by the BLM. (Example: To obtain a waiver for the assessment year 2012, which begins on September 1, 2011, you must qualify for and file for a waiver no later than September 1, 2011, in the proper BLM State Office.)
8. For all mining claims which require assessment work, you must record an affidavit of labor on or before the December 30th immediately following the filing of this waiver. For all other mining claims or sites waived, you must record a notice of intent to hold on or before the December 30th immediately following the filing of this waiver.
9. Mill and tunnel sites may also be listed on this waiver and be waived from payment of the maintenance fee. A notice of intent to hold for these sites is required to be filed by the December 30th following the filing of this waiver.

FOR OFFICIAL USE ONLY

J Mr. Joseph JohaneK
4409 Gila Ave
San Diego, CA 92117


PLACE STICKER AT TOP OF ENVELOPE TO THE RIGHT OF THE RETURN ADDRESS. FOLD AT DOTTED LINE. DIEGO
CERTIFIED MAIL 920
7016 0910 0001 4764 2062

FIRST CLASS MAIL

RECEIVED
BLM AZ STATE OFFICE
2016 AUG 18 P 2:38
PHOENIX, ARIZONA

B.L.M.-ARIZONA
ONE No. CENTRAL AVE. #800
PHOENIX, ARIZ. 85004-2203

85004-442700



1000
85004
U.S. POSTAGE
PAID
SAN DIEGO, CA
92117
AUG 15 16
AMOUNT
\$3.77
R2309S104028-13

2016 0910 0001 4764 2062

OCTOBER 14, 2015

192495
327584
332291
341757
356595

BLM-Arizona
Phoenix, Ariz. 85004

Dear Sir:

Please file the enclosed documents for Annual Assessments for mining claims.

Claim Number	Claim Name
192495	Key#1
192496	Key#2
192497	Key X
327586	Coco Baby
332291	Hol-E-Cactus
341757	QA#1
341758	QA#2
356595	Betty B

RECEIVED
BLM AZ STATE OFFICE
2015 OCT 19 P 3:16
PHOENIX, ARIZONA

Enclosed is a money order to cover costs of filing these forms.

JOSEPH JOHANEK

* PS- PLEASE MAIL BACK RECORDED DOCUMENTS TO: S.P.M.A. PO Box 904
LA MESA, CALIF. 91944

ENTERED
OCT 22 2015
BY: *ER*

RECORDING REQUESTED BY:
 (Mail recording to:)

Name Chester Nowicki

Address S.P.M.A.
 PO Box 904
 La Mesa, Cal 91944

FOR RECORDER'USE

AFFIDAVIT OF ASSESSMENT WORK Arizona

RECEIPT # 3416859

To whom it may concern, please take notice that:

- Certain labor and improvements required by law were performed or made on, or for the benefit of, the following mining claim or claims (which together comprise a group of contiguous claims) in the County of La Paz Arizona, in the mining assessment year ending September 1, 2015

Name of Mining Claim	Location by S/T/R/Mer. Example: 29/9N/14E/SBM	CAMC No.	County Recordation Data (Write in Instrument or Book and Page No.)	
			Original Recordation	Last Amendment Date
Betty B	21 / 4N/21W/GSRM	356595	1998-04304	
	/ / /			
	/ / /			
	/ / /			

2A. Type of labor and improvements (specify what was done and give the total value for that labor and improvements - at least \$100 for each claim). If a geological, geochemical, or geophysical survey was performed, as per 30 U.S.C. 28-1, reference title of report of survey in question, give cost and date of the survey and report, and indicate it was filed with the County Recorder.

Description	Value
Removed overburden from a section of old Desert wash near a hill outcrop of Quartz veins Total hours- 10 hours	\$100.00

RECEIVED
 CLERK OF THE
 2015 OCT 19 P 3:16
 PHOENIX, ARIZONA

2B. Date(s) the assessment work was performed November 4, 15, 2014
(month) 11 (day(s)) (year)

3. Name(s) and address(s) of Person(s) who performed the labor and improvements:

<u>Name(s) (print)</u>	<u>Current Mailing or Residence Address (print)</u>
Carl Siefken	1249 No. Skyview Dr. E. Peoria, IL 61611

4. Name(s) and address(s) of Person(s) who hold and claim subject mining claim(s) for the valuable mineral(s) contained therein:

<u>Name(s) (print)</u>	<u>Current Mailing or Residence Address (print)</u>
Chester Nowicki	425 Le Clair Ln. Escondido, Cal 92026
Tonia Merlo	3203 53rd Street San Diego, Cal 92105

RECEIVED
 BLM AZ STATE OFFICE
 2015 OCT 19 P 3:16
 PHOENIX, ARIZONA

Betty B

5. The undersigned testify that on the date of January 28, 2015, all monuments required by law were erected upon the subject claim(s), and all notices required by law were posted on the subject claim(s) or copies thereof were in place, and at said date each corner monument bore or contained marking sufficient to appropriately designate the corner of the claim to which it pertains and the name of the claim(s).

I (we) hereby certify under penalty of perjury under the laws of the State of California that the foregoing statements are true and correct:

Chester Nowicki
(Signature of person(s) responsible for above statements)

Date September 12, 2015

FAILURE TO FILE ANNUALLY EVIDENCE OF ASSESSMENT WORK OR NOTICE OF INTENT TO HOLD A MINING CLAIM WITH BOTH THE APPROPRIATE COUNTY RECORDER AND THE BUREAU OF LAND MANAGEMENT WITHIN PRESCRIBED TIME PERIODS WILL CONSTITUTE AN ABANDONMENT OF THE MINING CLAIM(S).

FILE THIS ORIGINAL NOTICE WITH APPROPRIATE COUNTY RECORDER (by September 30) AND FILE A DUPLICATE NOTICE (by December 30) WITH THE BUREAU OF LAND MANAGEMENT, CALIFORNIA STATE OFFICE, 2800 COTTAGE WAY RM W1623, SACRAMENTO, CA 95825-0451.

Any person who willfully makes a false statement with respect to any mining claim on the affidavit of labor or improvements or on the supplementary affidavit is guilty of a misdemeanor, and upon conviction shall be punished by a fine of not more than two hundred dollars (\$200) or by imprisonment in the county jail for not more than six months, or by both the fine and imprisonment. (Public Resources Code of California, Div. 3.5, Chap. 1, Sec. 3913c,d).

This form is for the purpose of complying with the laws of the United States and the State of California pertaining to assessment work (30 USC 28, 43 CFR 3833.2). Subject to Paperwork Reduction Act and Privacy Act statements available at the BLM California State Office, Sacramento.

RECORDING REQUESTED BY:
 (Mail recording to:)

Name Merle Williams

Address S.P.M.A.
 PO Box 904
 La Mesa, Cal 91944

FOR RECORDER USE

AFFIDAVIT OF ASSESSMENT WORK Arizona

RECEIPT # 3416859

To whom it may concern, please take notice that:

- Certain labor and improvements required by law were performed or made on, or for the benefit of, the following mining claim or claims (which together comprise a group of contiguous claims) in the County of La Paz Arizona, in the mining assessment year ending September 1, 2015

Name of Mining Claim	Location by S/T/R/Mer. Example: 29/9N/14E/SBM	CAMC No.	County Recordation Data (Write in Instrument or Book and Page No.)			
			Original Recordation	Date	Last Amendment	Date
Hol-E-Cactus	29/4N/21W/GSRM	332291	1997-06047			
	/ / /					
	/ / /					
	/ / /					

- (If more space is needed use supplemental sheet)
- Type of labor and improvements (specify what was done and give the total value for that labor and improvements - at least \$100 for each claim). If a geological, geochemical, or geophysical survey was performed, as per 30 U.S.C. 28-1, reference title of report of survey in question, give cost and date of the survey and report, and indicate it was filed with the County Recorder.

Description	Value
Removed overburden and Winter Storm debris to expose a Gold placer area in a wash	\$120.00
Total hours- 12 hours	

RECEIVED
 2015 OCT 19 P 3: 6
 PHOENIX, ARIZONA

2B. Date(s) the assessment work was performed January 18, 29, 2015
(month) (day(s)) (year)

3. Name(s) and address(s) of Person(s) who performed the labor and improvements:

<u>Name(s) (print)</u>	<u>Current Mailing or Residence Address (print)</u>
<u>Richard and Eric Mueller</u>	<u>3803 Via Palo Verde Lago Alpine, Calif. 91901</u>

4. Name(s) and address(s) of Person(s) who hold and claim subject mining claim(s) for the valuable mineral(s) contained therein:

<u>Name(s) (print)</u>	<u>Current Mailing or Residence Address (print)</u>
<u>Merle Williams</u>	<u>12800 Amber Hill Ln Poway, Cal 92064</u>
<u>Ruth Ashcraft</u>	<u>30737 Stone Creek Crt Menifee, Cal 92584</u>
<u>Herb Margerum</u>	<u>9512 Alto Dr La Mesa, Cal 91941</u>
<u>Brian Winter</u>	<u>13610 Cuning Lane Lakeside, Calif 92040</u>
<u>Jerry Butler</u>	<u>PO Box 91 Stark City, MO 64866</u>
<u>Edward Farley Jr</u>	<u>6334 Caminito Partido San Diego, Ca 921</u>

RECEIVED
 BLM STATE OFFICE
 OCT 19 P 3:16
 PHOENIX, ARIZONA

H-Cactus

5. The undersigned testify that on the date of January 28, 2015, all monuments required by law were erected upon the subject claim(s), and all notices required by law were posted on the subject claim(s) or copies thereof were in place, and at said date each corner monument bore or contained marking sufficient to appropriately designate the corner of the claim to which it pertains and the name of the claim(s).

I (we) hereby certify under penalty of perjury under the laws of the State of California that the foregoing statements are true and correct:

Merle Williams Merle Williams, Date Sept. 12, 2015
 (Signature of person(s) responsible for above statements)

FAILURE TO FILE ANNUALLY EVIDENCE OF ASSESSMENT WORK OR NOTICE OF INTENT TO HOLD A MINING CLAIM WITH BOTH THE APPROPRIATE COUNTY RECORDER AND THE BUREAU OF LAND MANAGEMENT WITHIN PRESCRIBED TIME PERIODS WILL CONSTITUTE AN ABANDONMENT OF THE MINING CLAIM(S).

FILE THIS ORIGINAL NOTICE WITH APPROPRIATE COUNTY RECORDER (by September 30) AND FILE A DUPLICATE NOTICE (by December 30) WITH THE BUREAU OF LAND MANAGEMENT, CALIFORNIA STATE OFFICE, 2800 COTTAGE WAY RM W1623, SACRAMENTO, CA 95825-0451.

Any person who willfully makes a false statement with respect to any mining claim on the affidavit of labor or improvements or on the supplementary affidavit is guilty of a misdemeanor, and upon conviction shall be punished by a fine of not more than two hundred dollars (\$200) or by imprisonment in the county jail for not more than six months, or by both the fine and imprisonment. (Public Resources Code of California, Div. 3.5, Chap. 1, Sec. 3913c, d).

This form is for the purpose of complying with the laws of the United States and the State of California pertaining to assessment work (30 USC 28, 43 CFR 3833.2). Subject to Paperwork Reduction Act and Privacy Act statements available at the BLM California State Office, Sacramento.

RECORDING REQUESTED BY:
 (Mail recording to:)

Name Kent Matthews

Address S.P.M.A.
 PO Box 904
 La Mesa, Cal 91944

FOR RECORDER USE

AFFIDAVIT OF ASSESSMENT WORK Arizona

RECEIPT # 3410859

To whom it may concern, please take notice that:

- Certain labor and improvements required by law were performed or made on, or for the benefit of, the following mining claim or claims (which together comprise a group of contiguous claims) in the County of La Paz, Arizona, in the mining assessment year ending September 1, 2015

Name of Mining Claim	Location by S/T/R/Mer. Example: 29/9N/14E/SBM	CAMC No.	County Recordation Data (Write in Instrument or Book and Page No.)	
			Original Recordation	Last Amendment Date
Key #1	26/4N/20W/GSRM	192495	1983-000648	
Key #2	26/4N/20W/GSRM	192496	1983-000649	
	/ / /			
	/ / /			

2A. Type of labor and improvements (specify what was done and give the total value for that labor and improvements - at least \$100 for each claim). If a geological, geochemical, or geophysical survey was performed, as per 30 U.S.C. 28-1, reference title of report of survey in question, give cost and date of the survey and report, and indicate it was filed with the County Recorder.

Description	Value
Removed overburden and debris to expose a Gold placer area in a desert wash Total hours -11 hours Key#1 Claim (Work done by Mick Tinker)	\$110.00
Key #2 Claim- Removed overburden and debris from a desert wash to expose Gold placer area Total hours- 10 hours (Work by Eric and Richard Mueller)	\$100.00

RECEIVED
 CLERK'S OFFICE
 2015 OCT 19 P 3:16
 PIMA COUNTY, ARIZONA

2B. Date(s) the assessment work was performed January 29, 2015 (Key#2)
(month) 31 day(s) (year)

3. Name(s) and address(s) of Person(s) who performed the labor and improvements:

<u>Name(s) (print)</u>	<u>Current Mailing or Residence Address (print)</u>
<u>Erick and Richard Mueller</u>	<u>3803 Via Palo Verde Lago Alpine, Calif. 91901</u>
<u>Mick Tinker</u>	<u>3375 Corte Panorama Carlsbad, Calif. 92009</u>

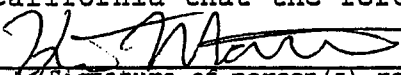
4. Name(s) and address(s) of Person(s) who hold and claim subject mining claim(s) for the valuable mineral(s) contained therein:

<u>Name(s) (print)</u>	<u>Current Mailing or Residence Address (print)</u>
<u>Kent and Michael Matthews</u>	<u>8706 Rumson Dr Santee, Cal 91971</u>
<u>Jeff Krogstad</u>	<u>3030 Merrill Dr #27 Torrance, Cal 90503</u>

RECEIVED
 BLM ARIZONA STATE OFFICE
 2015 OCT 19 P 3:16
 PHOENIX, ARIZONA

5. The undersigned testify that on the date of Key January 30, 2015, all monuments required by law were erected upon the subject claim(s), and all notices required by law were posted on the subject claim(s) or copies thereof were in place, and at said date each corner monument bore or contained marking sufficient to appropriately designate the corner of the claim to which it pertains and the name of the claim(s).

I (we) hereby certify under penalty of perjury under the laws of the State of California that the foregoing statements are true and correct:

 Kent Matthews, Date September 10, 2015
 (Signature of person(s) responsible for above statements)

FAILURE TO FILE ANNUALLY EVIDENCE OF ASSESSMENT WORK OR NOTICE OF INTENT TO HOLD A MINING CLAIM WITH BOTH THE APPROPRIATE COUNTY RECORDER AND THE BUREAU OF LAND MANAGEMENT WITHIN PRESCRIBED TIME PERIODS WILL CONSTITUTE AN ABANDONMENT OF THE MINING CLAIM(S).

FILE THIS ORIGINAL NOTICE WITH APPROPRIATE COUNTY RECORDER (by September 30) AND FILE A DUPLICATE NOTICE (by December 30) WITH THE BUREAU OF LAND MANAGEMENT, CALIFORNIA STATE OFFICE, 2800 COTTAGE WAY RM W1623, SACRAMENTO, CA 95825-0451.

Any person who willfully makes a false statement with respect to any mining claim on the affidavit of labor or improvements or on the supplementary affidavit is guilty of a misdemeanor, and upon conviction shall be punished by a fine of not more than two hundred dollars (\$200) or by imprisonment in the county jail for not more than six months, or by both the fine and imprisonment. (Public Resources Code of California, Div. 3.5, Chap. 1, Sec. 3913c,d).

This form is for the purpose of complying with the laws of the United States and the State of California pertaining to assessment work (30 USC 28, 43 CFR 3833.2). Subject to Paperwork Reduction Act and Privacy Act statements available at the BLM California State Office, Sacramento.

RECORDING REQUESTED BY:
 (Mail recording to:)

Name Kent Matthews

Address S.P.M.A.
 PO Box 904
 La Mesa, Cal 91944

FOR RECORDER USE

AFFIDAVIT OF ASSESSMENT WORK ARIZONA

RECEIPT # 3416859

To whom it may concern, please take notice that:

- Certain labor and improvements required by law were performed or made on, or for the benefit of, the following mining claim or claims (which together comprise a group of contiguous claims) in the County of La Paz, Arizona in the mining assessment year ending September 1, 2015

Name of Mining Claim	Location by S/T/R/Mer. Example: 29/9N/14E/SBM	CAMC No.	County Recordation Data (Write in Instrument or Book and Page No.)		
			Original Recordation	Last Date	Amendment Date
QA #1	26/4N/20W/GSRM	341757	1996-005510		
QA #2	26/4N/20W/GSRM	341758	1996-005511		
	/ / /				
	/ / /				

- (If more space is needed use supplemental sheet)
- Type of labor and improvements (specify what was done and give the total value for that labor and improvements - at least \$100 for each claim). If a geological, geochemical, or geophysical survey was performed, as per 30 U.S.C. 28-1, reference title of report of survey in question, give cost and date of the survey and report, and indicate it was filed with the County Recorder.

Description	Value
QA #1- Removed overburden from a desert wash drainage to expose a Gold placer deposit Total hours- 10 hours (Work done by Gerard Gubbels)	\$100.00
QA #2- Removed winter storm debris and overburden in wash to expose a Gold placer deposit. Total Hours- 11 hours (Work done by Chip Manion)	\$110.00

RECEIVED
 COUNTY RECORDER'S OFFICE
 LA PAZ COUNTY, ARIZONA
 2015 OCT 19 PM 3:17

2B. Date(s) the assessment work was performed December 10, 2014 (QA#1)
(month) (day(s)) (year)

3. Name(s) and address(s) of Person(s) who performed the labor and improvements:

<u>Name(s) (print)</u>	<u>Current Mailing or Residence Address (print)</u>
<u>Gerard Gubbels</u>	<u>7201 E. 32nd Street #1047 Yuma, Ariz. 85365</u>
<u>Chip Manion</u>	<u>3751 W. 24th Street #229 Yuma, Ariz. 85364</u>

4. Name(s) and address(s) of Person(s) who hold and claim subject mining claim(s) for the valuable mineral(s) contained therein:

<u>Name(s) (print)</u>	<u>Current Mailing or Residence Address (print)</u>
<u>Kent and Michael Matthews</u>	<u>8706 Rumson Dr Santee, Cal 91971</u>
<u>Jeff Krogstad</u>	<u>3030 Merrill Dr #27 Torrance, Cal 90503</u>

BLM RECEIVED
2015 OCT 19 P 3:17
PHOENIX, ARIZONA

QA

5. The undersigned testify that on the date of January 14, 2015, all monuments required by law were erected upon the subject claim(s), and all notices required by law were posted on the subject claim(s) or copies thereof were in place, and at said date each corner monument bore or contained marking sufficient to appropriately designate the corner of the claim to which it pertains and the name of the claim(s).

I (we) hereby certify under penalty of perjury under the laws of the State of California that the foregoing statements are true and correct:

[Signature] Kent Matthews, Date September 10, 2015
(Signature of person(s) responsible for above statements)

FAILURE TO FILE ANNUALLY EVIDENCE OF ASSESSMENT WORK OR NOTICE OF INTENT TO HOLD A MINING CLAIM WITH BOTH THE APPROPRIATE COUNTY RECORDER AND THE BUREAU OF LAND MANAGEMENT WITHIN PRESCRIBED TIME PERIODS WILL CONSTITUTE AN ABANDONMENT OF THE MINING CLAIM(S).

FILE THIS ORIGINAL NOTICE WITH APPROPRIATE COUNTY RECORDER (by September 30) AND FILE A DUPLICATE NOTICE (by December 30) WITH THE BUREAU OF LAND MANAGEMENT, CALIFORNIA STATE OFFICE, 2800 COTTAGE WAY RM W1623, SACRAMENTO, CA 95825-0451.

Any person who willfully makes a false statement with respect to any mining claim on the affidavit of labor or improvements or on the supplementary affidavit is guilty of a misdemeanor, and upon conviction shall be punished by a fine of not more than two hundred dollars (\$200) or by imprisonment in the county jail for not more than six months, or by both the fine and imprisonment. (Public Resources Code of California, Div. 3.5, Chap. 1, Sec. 3913c,d).

This form is for the purpose of complying with the laws of the United States and the State of California pertaining to assessment work (30 USC 28, 43 CFR 3833.2). Subject to Paperwork Reduction Act and Privacy Act statements available at the BLM California State Office, Sacramento.

RECORDING REQUESTED BY:
(Mail recording to:)

Name Kent Matthews

Address S.P.M.A.
 PO Box 904
 La Mesa, Cal 91944

FOR RECORDER USE

RECEIVED
FILM/RECORDS OFFICE
2015 OCT 19 P 3:17
PHOENIX, ARIZONA

AFFIDAVIT OF ASSESSMENT WORK Arizona

To whom it may concern, please take notice that:

1. Certain labor and improvements required by law were performed or made on, or for the benefit of, the following mining claim or claims (which together comprise a group of contiguous claims) in the County of La Paz Arizona, in the mining assessment year ending September 1, 2015

Name of Mining Claim	Location by S/T/R/Mer. Example: 29/9N/14E/SBM	County Recordation Data (Write in Instrument or Book and Page No.)		Last Date	Amendment Date
		CAMC No.	Original Recordation		
Key X	26/ 4N/ 20W/ GSRM	192497	1989-000650	_____	_____
Coco Baby	26/ 4N/ 20W/ GSRM	327586	1993-03948	_____	_____
_____	/ / /	_____	_____	_____	_____
_____	/ / /	_____	_____	_____	_____

2A. Type of labor and improvements (specify what was done and give the total value for that labor and improvements - at least \$100 for each claim). If a geological, geochemical, or geophysical survey was performed, as per 30 U.S.C. 28-1, reference title of report of survey in question, give cost and date of the survey and report, and indicate it was filed with the County Recorder.

Description	Value
Key X- Removed brush and overburden to expose a Gold placer deposit Total hours- 10 hours Work done in Desert wash (Work done by Bob Corbin)	\$100.00
Removed overburden in a desert wash to expose a Gold placer deposit Total hours- 10 hours Coco Baby (work done by Doug Hutchenson)	\$100.00
_____	_____
_____	_____

RECEIPT # 3410859

2B. Date(s) the assessment work was performed February 1, 2015 (KeyX)
(month) (day(s)) (year)

3. Name(s) and address(s) of Person(s) who performed the labor and improvements:

<u>Name(s) (print)</u>	<u>Current Mailing or Residence Address (print)</u>
Bob Corbin	6946 Kelly Road South Prince George, B.C. V2K2G9
Douglas Hutchenson	1813 So. Walnut Avenue Yuma, Ariz. 85364

4. Name(s) and address(s) of Person(s) who hold and claim subject mining claim(s) for the valuable mineral(s) contained therein:


<u>Name(s) (print)</u>	<u>Current Mailing or Residence Address (print)</u>
Kent and Michael Matthews	8706 Rumson Dr Santee, Cal 91971
Jeff Krogstad	3030 Merrill Dr #27 Torrance, Cal 90503

RECEIVED
 BLM CALIFORNIA STATE OFFICE
 2015 OCT 19 P 3:17
 PHOENIX, ARIZONA

Coco Baby

5. The undersigned testify that on the date of February 19, 2015, all monuments required by law were erected upon the subject claim(s), and all notices required by law were posted on the subject claim(s) or copies thereof were in place, and at said date each corner monument bore or contained marking sufficient to appropriately designate the corner of the claim to which it pertains and the name of the claim(s).

I (we) hereby certify under penalty of perjury under the laws of the State of California that the foregoing statements are true and correct:

 Kent Matthews, Date September 10, 2015
(Signature of person(s) responsible for above statements)

FAILURE TO FILE ANNUALLY EVIDENCE OF ASSESSMENT WORK OR NOTICE OF INTENT TO HOLD A MINING CLAIM WITH BOTH THE APPROPRIATE COUNTY RECORDER AND THE BUREAU OF LAND MANAGEMENT WITHIN PRESCRIBED TIME PERIODS WILL CONSTITUTE AN ABANDONMENT OF THE MINING CLAIM(S).

FILE THIS ORIGINAL NOTICE WITH APPROPRIATE COUNTY RECORDER (by September 30) AND FILE A DUPLICATE NOTICE (by December 30) WITH THE BUREAU OF LAND MANAGEMENT, CALIFORNIA STATE OFFICE, 2800 COTTAGE WAY RM W1623, SACRAMENTO, CA 95825-0451.

Any person who willfully makes a false statement with respect to any mining claim on the affidavit of labor or improvements or on the supplementary affidavit is guilty of a misdemeanor, and upon conviction shall be punished by a fine of not more than two hundred dollars (\$200) or by imprisonment in the county jail for not more than six months, or by both the fine and imprisonment. (Public Resources Code of California, Div. 3.5, Chap. 1, Sec. 3913c,d).

This form is for the purpose of complying with the laws of the United States and the State of California pertaining to assessment work (30 USC 28, 43 CFR 3833.2). Subject to Paperwork Reduction Act and Privacy Act statements available at the BLM California State Office, Sacramento.

United States Department of the Interior
Bureau of Land Management
 LANDS/RECREATION & PLANNING
 ONE N CENTRAL AVE
 PHOENIX, AZ 85004 -2203
 Phone: 602-417-9200

Receipt

No: 3416859

Transaction #: 3515690	
Date of Transaction: 10/21/2015	
CUSTOMER:	
	SPMA PO BOX 904 LA MESA, CA 91944-0904 US

LINE #	QTY	DESCRIPTION	REMARKS	UNIT PRICE	TOTAL
1	1.00	LOCATABLE MINERALS / MINING CLAIMS- NOT NEW-UNADJUD, ONE AUTH NO. ONLY / MINING CLAIM MONEY RECEIVED CASES: AMC356595/\$80.00	POL - 8 2015	- n/a -	80.00
TOTAL:					\$80.00

PAYMENT INFORMATION			
1	AMOUNT:	80.00	POSTMARKED: N/A
	TYPE:	CHECK	RECEIVED: 10/19/2015
	CHECK NO:	17271818382	
	NAME:	JOHANEK, JOSEPH 4409 GILA AVE SAN DIEGO CA 92117 US	

REMARKS

This receipt was generated by the automated BLM Collections and Billing System and is a paper representation of a portion of the official electronic record contained therein.

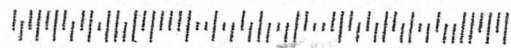
ENTERED
 OCT 22 2015
 BY: *lp*

SPMA
PO Box 90x
LAMESA, CALIF. 11794

RECEIVED
BLM AZ STATE OFFICE

2015 OCT 19 P 3:09

PHOENIX, ARIZONA



B.L.M.-ARIZONA
ONE NO. CENTRAL AVE. #800
PHOENIX, ARIZ. 85004-2203

UNITED STATES
DEPARTMENT OF THE INTERIOR
BUREAU OF LAND MANAGEMENT

120

RAM

FORM APPROVED
OMB NO. 1004-0114
Expires: October 31, 2016

192495
341757

327584

MAINTENANCE FEE WAIVER CERTIFICATION

SEE INSTRUCTIONS ON PAGE 2

- This small miner waiver is filed for the assessment year beginning on September 1, 2015 and ending on September 1, 2016.
- The undersigned and all related parties owned ten or fewer mining claims, mill, or tunnel sites located and maintained on Federal lands in the United States of America on September 1, 2015.
- The undersigned have performed the assessment work required by law for each mining claim listed prior to filing this waiver and understand that by filing this form, the undersigned must file an affidavit of assessment work with the Bureau of Land Management (BLM) by the December 30th following the filing of this waiver.
- The undersigned understand that if the assessment work obligation has not yet come due under 30 U.S.C. 28 (for those claims in their first assessment year only), a notice of intent to hold reciting this condition must be recorded by the December 30th following the filing of this waiver.
- The undersigned understand that mill and tunnel sites may also be listed on this waiver and be waived from payment of the maintenance fee, and that a notice of intent to hold for these sites is required to be filed with the BLM by the December 30th following the filing of this waiver.
- The undersigned understand and acknowledge that pursuant to 43 U.S.C. 1212 and 18 U.S.C. 1001, the filing or recording of a false, fictitious, or fraudulent document with the BLM may result in a fine of up to \$250,000, a prison term not to exceed five years, or both.
- The mining claims, mill or tunnel sites for which this waiver from payment of the maintenance fees is requested are:

CLAIM OR SITE NAME	BLM RECORDATION SERIAL NUMBER
1. Key #1	192495
2. Key #2	192496
3. Key X	192497
4. QA #1	341757
5. QA #2	341758
5. Coco Baby	327586
7.	
8.	
9.	
10.	

RECEIVED
 BLM AZ STATE OFFICE
 2015 JUL 24 P 2:56
 PHOENIX, ARIZONA

The owner(s) (claimants) of the above mining claims and sites are:

Kent Matthews

(Owner's Name - Please Print)

8706 Rumson Drive

(Owner's Mailing Address)

[Handwritten Signature]

(Owner's Signature)

Santee

(City)

Calif

(State)

91971

(Zip Code)

Michael Matthews

(Owner's Name - Please Print)

8706 Rumson Drive

(Owner's Mailing Address)

[Handwritten Signature]

(Owner's Signature)

Santee

(City)

Calif

(State)

91971

(Zip Code)

Jeff Krogstad

(Owner's Name - Please Print)

10319 Carefree Drive

(Owner's Mailing Address)

[Handwritten Signature]

(Owner's Signature)

Santee

(City)

Calif

(State)

91971

(Zip Code)

(Owner's Name - Please Print)

(Owner's Signature)

(Owner's Mailing Address)

(City)

(State)

(Zip Code)

(Continued on page 2)

ENTERED
SEP 3 2015
BY: RE

NW-RE 9/3

(Owner's Name - Please Print)	(Owner's Signature)		
(Owner's Mailing Address)	(City)	(State)	(Zip Code)
(Owner's Name - Please Print)	(Owner's Signature)		
(Owner's Mailing Address)	(City)	(State)	(Zip Code)
(Owner's Name - Please Print)	(Owner's Signature)		
(Owner's Mailing Address)	(City)	(State)	(Zip Code)
(Owner's Name - Please Print)	(Owner's Signature)		
(Owner's Mailing Address)	(City)	(State)	(Zip Code)
(Owner's Name - Please Print)	(Owner's Signature)		
(Owner's Mailing Address)	(City)	(State)	(Zip Code)

RECEIVED
 BLM
 PHOENIX ARIZONA
 2015 JUL 24 PM 2:56

18 U.S.C. 1001 and 43 U.S.C. 1212 make it a crime for any person knowingly and willfully to make to any department or agency of the United States any false, fictitious or fraudulent statements or representations as to any matter within its jurisdiction.

INSTRUCTIONS

1. This certification is made under the provisions of 43 U.S.C. § 1744 and 30 U.S.C. §28-28k and the regulations thereunder (43 CFR Part 3830).
2. The claimant(s) must fill in the dates in paragraph 1 for the beginning and ending of the assessment year for which this waiver is sought.
3. The claimant(s) must fill in the date in paragraph 2 for the beginning of the assessment year for which this waiver is sought.
4. All claim and site names and BLM serial numbers must be listed for the mining claims, mill sites, and tunnel sites for which the waiver is sought.
5. All owners of the mining claims, mill sites, and tunnel sites and their addresses must be given.
5. This waiver form must be signed by all the claimants or their designated agent, in original form. If an agent is designated, a notarized designation of agent, signed by all of the claimants with proper address given, must be submitted with this waiver.
7. This form must be filed no later than September 1st for the upcoming assessment year in the BLM State Office where the mining claims or sites are recorded, or the waiver cannot be granted by the BLM. (Example: To obtain a waiver for the assessment year 2012, which begins on September 1, 2011, you must qualify for and file for a waiver no later than September 1, 2011, in the proper BLM State Office.)
3. For all mining claims which require assessment work, you must record an affidavit of labor on or before the December 30th immediately following the filing of this waiver. For all other mining claims or sites waived, you must record a notice of intent to hold on or before the December 30th immediately following the filing of this waiver.
9. Mill and tunnel sites may also be listed on this waiver and be waived from payment of the maintenance fee. A notice of intent to hold for these sites is required to be filed by the December 30th following the filing of this waiver.

FOR OFFICIAL USE ONLY

07/20/2015

DEAR SIRs:

PLEASE SEND BACK THE COPIED DOCUMENTS TO:

S.P.M.A.
PO Box 904
LA MESA, CALIF. 91944

MIKE MATTHEWS

RECEIVED
BLM A7 STATE OFFICE
2015 JUL 24 P 2:56
PHOENIX, ARIZONA

COPIES
SENT TO
THIS ADDRESS
(RAM) 7/27/15

409

AMC 192495
341757
327584
356595
FORM APPROVED
OMB NO. 1004-0114
Expires: August 31, 2013
332291

Form 3830-2
(September 2010)

UNITED STATES
DEPARTMENT OF THE INTERIOR
BUREAU OF LAND MANAGEMENT

MAINTENANCE FEE WAIVER CERTIFICATION

SEE INSTRUCTIONS ON PAGE 2

1. This small miner waiver is filed for the assessment year beginning on September 1, 2014 and ending on September 1, 2015
2. The undersigned and all related parties owned ten or fewer mining claims, mill, or tunnel sites located and maintained on Federal lands in the United States of America on September 1, 2014.
3. The undersigned have performed the assessment work required by law for each mining claim listed prior to filing this waiver and understand that by filing this form, an affidavit of assessment work must be recorded by the December 30th following the filing of this waiver.
4. The undersigned understand that if the assessment work obligation has not yet come due under 30 U.S.C. 28 (for those claims in their first assessment year only), a notice of intent to hold reciting this condition must be recorded by the December 30th following the filing of this waiver.
5. The undersigned understand that mill and tunnel sites may also be listed upon this waiver and be waived from payment of the maintenance fee, and that a notice of intent to hold for these sites is required to be recorded by the December 30th immediately following the filing of this waiver.
6. The undersigned understand and acknowledge that pursuant to 43 U.S.C. 1212 and 18 U.S.C. 1001, the filing or recording of a false, fictitious, or fraudulent document with the Bureau of Land Management may result in a fine of up to \$250,000, a prison term not to exceed five years, or both.
7. The mining claims, mill or tunnel sites for which this waiver from payment of the maintenance fees is requested are:

CLAIM OR SITE NAME	BLM RECORDATION SERIAL NUMBER
1. Key #1	192495
2. Key #2	192496
3. Key X	192497
4. QA#1	341757
5. QA#2	341758
6. Coco Baby	327586
7.	
8.	
9.	
10.	

The owner(s) (claimants) of the above mining claims and sites are:

Tom Boruszewski
 (Owner's Name - Please Print)
 5825 Laramie Way
 (Street or P.O. Box)
 San Diego Calif 92120
 (City) (State) (Zip Code)

Thomas Boruszewski
 (Owner's Signature)

Jeff Krogstad
 (Owner's Name - Please Print)
 3030 Merrill Dr. #27
 (Street or P.O. Box)
 Torrance Calif 90503
 (City) (State) (Zip Code)

Jeff Krogstad
 (Owner's Signature)

Kent Matthews
 (Owner's Name - Please Print)
 8706 Rumson Drive
 (Street or P.O. Box)
 Santee Calif 91971
 (City) (State) (Zip Code)

Kent Matthews
 (Owner's Signature)

RECEIVED
 BLM AZ STATE OFFICE
 PHOENIX ARIZONA
 2014 AUG 22 P 2:30

ENTERED
 SEP 11 2014
 BY: *PM*

NW
9/22/2014
PM

Michael Matthews

(Owner's Name - Please Print)

8706 rumson Drive

(Street or P.O. Box)

Michael Matthews

(Owner's Signature)

Santee

(City)

Calif 91971

(State)

(Zip Code)

(Owner's Name - Please Print)

(Owner's Signature)

(Street or P.O. Box)

(City)

(State)

(Zip Code)

(Owner's Name - Please Print)

(Owner's Signature)

(Street or P.O. Box)

(City)

(State)

(Zip Code)

(Owner's Name - Please Print)

(Owner's Signature)

(Street or P.O. Box)

(City)

(State)

(Zip Code)

(Owner's Name - Please Print)

(Owner's Signature)

(Street or P.O. Box)

(City)

(State)

(Zip Code)

Title 18 U.S.C. Section 1001 and Title 43 U.S.C. Section 1212 makes it a crime for any person knowingly and willfully to make to any department or agency of the United States any false, fictitious or fraudulent statements or representations as to any matter within its jurisdiction.

INSTRUCTIONS

1. This certification is made under the provisions of §1744 of Title 43 and § 28-28k of Title 30 of the United States Code; and the regulations thereunder (43 CFR Part 3830).
2. The claimant(s) must fill in the dates in paragraph 1 for the beginning and ending of the assessment year for which this waiver is sought.
3. The claimant(s) must fill in the date in paragraph 2 for the beginning of the assessment year for which this waiver is sought.
4. All claim and site names and Bureau of Land Management (BLM) serial numbers must be listed for the mining claims, mill sites, and tunnel sites for which the waiver is sought.
5. All owners of the mining claims, mill sites, and tunnel sites and their addresses must be given.
6. This waiver form must be signed by all the claimants or their designated agent, in original form. If an agent is designated, a notarized designation of agent, signed by all of the claimants with proper address given, must be submitted with this waiver.
7. This form must be filed no later than September 1st for the upcoming assessment year in the BLM State Office where the mining claims or sites are recorded, or the waiver cannot be granted by the BLM. (Example: To obtain a waiver for the assessment year 2012, which begins on September 1, 2011, you must qualify for and file for a waiver no later than September 1, 2011, in the proper BLM State Office.)
8. For all mining claims which require assessment work, you must record an affidavit of labor on or before the December 30th immediately following the filing of this waiver. For all other mining claims or sites waived, you must record a notice of intent to hold on or before the December 30th immediately following the filing of this waiver.
9. Mill and tunnel sites may also be listed upon this waiver and be waived from payment of the maintenance fee. A notice of intent to hold for these sites is required to be filed by the December 30th following the filing of this waiver.

FOR OFFICIAL USE ONLY

1410

UNITED STATES DEPARTMENT OF THE INTERIOR BUREAU OF LAND MANAGEMENT

Form 3630-2 (September 2010)

MAINTENANCE FEE WAIVER CERTIFICATION

FORM APPROVED OMB NO. 1004-0114 Expires: August 31, 2013

SEE INSTRUCTIONS ON PAGE 2

- 1. This small miner waiver is filed for the assessment year beginning on September 1, 2014 and ending on September 1, 2015
2. The undersigned and all related parties owned ten or fewer mining claims, mill, or tunnel sites located and maintained on Federal lands in the United States of America on September 1, 2014.
3. The undersigned have performed the assessment work required by law for each mining claim listed prior to filing this waiver and understand that by filing this form, an affidavit of assessment work must be recorded by the December 30th following the filing of this waiver.
4. The undersigned understand that if the assessment work obligation has not yet come due under 30 U.S.C. 28 (for those claims in their first assessment year only), a notice of intent to hold reciting this condition must be recorded by the December 30th following the filing of this waiver.
5. The undersigned understand that mill and tunnel sites may also be listed upon this waiver and be waived from payment of the maintenance fee, and that a notice of intent to hold for these sites is required to be recorded by the December 30th immediately following the filing of this waiver.
6. The undersigned understand and acknowledge that pursuant to 43 U.S.C. 1212 and 18 U.S.C. 1001, the filing or recording of a false, fictitious, or fraudulent document with the Bureau of Land Management may result in a fine of up to \$250,000, a prison term not to exceed five years, or both.
7. The mining claims, mill or tunnel sites for which this waiver from payment of the maintenance fees is requested are:

Table with 2 columns: CLAIM OR SITE NAME, BLM RECORDATION SERIAL NUMBER. Row 1: Betty B, 356595.

The owner(s) (claimant) of the above mining claims and sites are:

Chester Nowicki

(Owner's Name - Please Print)

425 La Claire Lane

(Street or P.O. Box)

Escondido Calif 92026

(City) (State) (Zip Code)

Tonia Merlo

(Owner's Name - Please Print)

3203 53rd Street

(Street or P.O. Box)

San Diego Calif 92105

(City) (State) (Zip Code)

(Owner's Name - Please Print)

(Street or P.O. Box)

(City) (State) (Zip Code)

Chester Nowicki (Owner's Signature)

Tonia Merlo (Owner's Signature) BLM RECEIVED PHOENIX ARIZONA 2014 AUG 22 P 2:30 BLM DISTRICT OFFICE

ENTERED SEP 11 2014 BY: PN

NWV 9/22/2014 PN

(Owner's Name - Please Print)	(Owner's Signature)
(Street or P.O. Box)	(City) (State) (Zip Code)
(Owner's Name - Please Print)	(Owner's Signature)
(Street or P.O. Box)	(City) (State) (Zip Code)
(Owner's Name - Please Print)	(Owner's Signature)
(Street or P.O. Box)	(City) (State) (Zip Code)
(Owner's Name - Please Print)	(Owner's Signature)
(Street or P.O. Box)	(City) (State) (Zip Code)
(Owner's Name - Please Print)	(Owner's Signature)
(Street or P.O. Box)	(City) (State) (Zip Code)

Title 18 U.S.C. Section 1001 and Title 43 U.S.C. Section 1212 makes it a crime for any person knowingly and willfully to make to any department or agency of the United States any false, fictitious or fraudulent statements or representations as to any matter within its jurisdiction.

INSTRUCTIONS

1. This certification is made under the provisions of §1744 of Title 43 and § 28-28k of Title 30 of the United States Code; and the regulations thereunder (43 CFR Part 3830).
2. The claimant(s) must fill in the dates in paragraph 1 for the beginning and ending of the assessment year for which this waiver is sought.
3. The claimant(s) must fill in the date in paragraph 2 for the beginning of the assessment year for which this waiver is sought.
4. All claim and site names and Bureau of Land Management (BLM) serial numbers must be listed for the mining claims, mill sites, and tunnel sites for which the waiver is sought.
5. All owners of the mining claims, mill sites, and tunnel sites and their addresses must be given.
6. This waiver form must be signed by all the claimants or their designated agent, in original form. If an agent is designated, a notarized designation of agent, signed by all of the claimants with proper address given, must be submitted with this waiver.
7. This form must be filed no later than September 1st for the upcoming assessment year in the BLM State Office where the mining claims or sites are recorded, or the waiver cannot be granted by the BLM. (Example: To obtain a waiver for the assessment year 2012, which begins on September 1, 2011, you must qualify for and file for a waiver no later than September 1, 2011, in the proper BLM State Office.)
8. For all mining claims which require assessment work, you must record an affidavit of labor on or before the December 30th immediately following the filing of this waiver. For all other mining claims or sites waived, you must record a notice of intent to hold on or before the December 30th immediately following the filing of this waiver.
9. Mill and tunnel sites may also be listed upon this waiver and be waived from payment of the maintenance fee. A notice of intent to hold for these sites is required to be filed by the December 30th following the filing of this waiver.

FOR OFFICIAL USE ONLY

RECEIVED
 BLM STATE OFFICE
 PHOENIX, ARIZONA
 AUG 22 2011

2411

UNITED STATES DEPARTMENT OF THE INTERIOR BUREAU OF LAND MANAGEMENT

Form 3830-2 (September 2010)

MAINTENANCE FEE WAIVER CERTIFICATION

FORM APPROVED OMB NO. 1004-0114 Expires: August 31, 2013

SEE INSTRUCTIONS ON PAGE 2

- 1. This small miner waiver is filed for the assessment year beginning on September 1, 2014, and ending on September 1, 2015.
2. The undersigned and all related parties owned ten or fewer mining claims, mill, or tunnel sites located and maintained on Federal lands in the United States of America on September 1, 2014.
3. The undersigned have performed the assessment work required by law for each mining claim listed prior to filing this waiver and understand that by filing this form, an affidavit of assessment work must be recorded by the December 30th following the filing of this waiver.
4. The undersigned understand that if the assessment work obligation has not yet come due under 30 U.S.C. 28 (for those claims in their first assessment year only), a notice of intent to hold reciting this condition must be recorded by the December 30th following the filing of this waiver.
5. The undersigned understand that mill and tunnel sites may also be listed upon this waiver and be waived from payment of the maintenance fee, and that a notice of intent to hold for these sites is required to be recorded by the December 30th immediately following the filing of this waiver.
6. The undersigned understand and acknowledge that pursuant to 43 U.S.C. 1212 and 18 U.S.C. 1001, the filing or recording of a false, fictitious, or fraudulent document with the Bureau of Land Management may result in a fine of up to \$250,000, a prison term not to exceed five years, or both.
7. The mining claims, mill or tunnel sites for which this waiver from payment of the maintenance fees is requested are:

Table with 2 columns: CLAIM OR SITE NAME, BLM RECORDATION SERIAL NUMBER. Row 1: Ho1-E-Cactus, 332291.

The owner(s) (claimants) of the above mining claims and sites are:

Jerry Butler

(Owner's Name - Please Print)

PO Box 91

(Street or P.O. Box)

Stark City

(City)

Mo

(State)

64866

(Zip Code)

Ruth Ashcraft

(Owner's Name - Please Print)

30737 Stone Creek Crt

(Street or P.O. Box)

Menifee

(City)

Calif

(State)

92584

(Zip Code)

Ed Farley Jr

(Owner's Name - Please Print)

6334 Caminito Partido

(Street or P.O. Box)

San Diego

(City)

Calif

(State)

92111

(Zip Code)

Jerry F Butler (Owner's Signature)

Ruth Ashcraft (Owner's Signature)

Ed Farley Jr (Owner's Signature)

RECEIVED BLM AZ STATE OFFICE 2014 AUG 29 P 2:30 PHOENIX ARIZONA

INTERESTED SEP 11 2014

Handwritten initials and date: NW 8/22/2014

Brian Winter

(Owner's Name - Please Print)

Brian Winter
(Owner's Signature)

13610 cunning Lane

(Street or P.O. Box)

Lakeside

(City)

Calif

(State)

92040

(Zip Code)

Herb Margerum

(Owner's Name - Please Print)

Herb Margerum
(Owner's Signature)

9512 Alto Drive

(Street or P.O. Box)

La Mesa

(City)

calif

(State)

91941

(Zip Code)

Robbe Ellison

(Owner's Name - Please Print)

Ellison
(Owner's Signature)

5050 Caywood Street

(Street or P.O. Box)

San Diego

(City)

Calif

(State)

92117

(Zip Code)

Tom Pollock

(Owner's Name - Please Print)

SEE ATTACHED SHEET

(Owner's Signature)

4167 Clairemont Dr

(Street or P.O. Box)

San Diego

(City)

Calif 92117

(State)

(Zip Code)

Merle Williams

(Owner's Name - Please Print)

Merle Williams
(Owner's Signature)

12800 Amberhill Lane

(Street or P.O. Box)

Poway

(City)

Calif 92064

(State)

(Zip Code)

Title 18 U.S.C. Section 1001 and Title 43 U.S.C. Section 1212 makes it a crime for any person knowingly and willfully to make to any department or agency of the United States any false, fictitious or fraudulent statements or representations as to any matter within its jurisdiction.

INSTRUCTIONS

1. This certification is made under the provisions of §1744 of Title 43 and § 28-28k of Title 30 of the United States Code; and the regulations thereunder (43 CFR Part 3830).
2. The claimant(s) must fill in the dates in paragraph 1 for the beginning and ending of the assessment year for which this waiver is sought.
3. The claimant(s) must fill in the date in paragraph 2 for the beginning of the assessment year for which this waiver is sought.
4. All claim and site names and Bureau of Land Management (BLM) serial numbers must be listed for the mining claims, mill sites, and tunnel sites for which the waiver is sought.
5. All owners of the mining claims, mill sites, and tunnel sites and their addresses must be given.
6. This waiver form must be signed by all the claimants or their designated agent, in original form. If an agent is designated, a notarized designation agent, signed by all of the claimants with proper address given, must be submitted with this waiver.
7. This form must be filed no later than September 1st for the upcoming assessment year in the BLM State Office where the mining claims or sites are recorded, or the waiver cannot be granted by the BLM. (Example: To obtain a waiver for the assessment year 2012, which begins on September 1, 2011, you must qualify for and file for a waiver no later than September 1, 2011, in the proper BLM State Office.)
8. For all mining claims which require assessment work, you must record an affidavit of labor on or before the December 30th immediately following the filing of this waiver. For all other mining claims or sites waived, you must record a notice of intent to hold on or before the December 30th immediately following the filing of this waiver.
9. Mill and tunnel sites may also be listed upon this waiver and be waived from payment of the maintenance fee. A notice of intent to hold for these sites is required to be filed by the December 30th following the filing of this waiver.

FOR OFFICIAL USE ONLY

RECEIVED
BLM AZ STATE OFFICE
PHOENIX ARIZONA
AUG 22 P 2:15

J

Mr.
4409
San Diego, CA 92117



U.S. POSTAGE
\$4.49
FCM LG ENV
92117
Date of sale
08/20/14
06 2S00
08336993
APC

FOLD HERE

7014 1200 0000 0659 9406



CERTIFIED MAIL™

PLACE STICKER AT TOP OF ENVELOPE TO THE RIGHT
OF THE RETURN ADDRESS. FOLD AT DOTTED LINE

7014 1200 0000 0659 9406

B.L.M.- ARIZONA
1 NORTH CENTRAL AVE. #800
PHOENIX, ARIZ. 85004-2203

mining

UNITED STATES
DEPARTMENT OF THE INTERIOR
BUREAU OF LAND MANAGEMENT

1411

MAINTENANCE FEE WAIVER CERTIFICATION

FORM APPROVED
OMB NO. 1004-0114
Expires: August 31, 2013

SEE INSTRUCTIONS ON PAGE 2

1. This small miner waiver is filed for the assessment year beginning on September 1, 2014 and ending on September 1, 2015.
2. The undersigned and all related parties owned ten or fewer mining claims, mill, or tunnel sites located and maintained on Federal lands in the United States of America on September 1, 2014.
3. The undersigned have performed the assessment work required by law for each mining claim listed prior to filing this waiver and understand that by filing this form, an affidavit of assessment work must be recorded by the December 30th following the filing of this waiver.
4. The undersigned understand that if the assessment work obligation has not yet come due under 30 U.S.C. 28 (for those claims in their first assessment year only), a notice of intent to hold reciting this condition must be recorded by the December 30th following the filing of this waiver.
5. The undersigned understand that mill and tunnel sites may also be listed upon this waiver and be waived from payment of the maintenance fee, and that a notice of intent to hold for these sites is required to be recorded by the December 30th immediately following the filing of this waiver.
6. The undersigned understand and acknowledge that pursuant to 43 U.S.C. 1212 and 18 U.S.C. 1001, the filing or recording of a false, fictitious, or fraudulent document with the Bureau of Land Management may result in a fine of up to \$250,000, a prison term not to exceed five years, or both.
7. The mining claims, mill or tunnel sites for which this waiver from payment of the maintenance fees is requested are:

CLAIM OR SITE NAME	BLM RECORDATION SERIAL NUMBER
1.	
2. Hol-E-Cactus	332291
3.	
4.	
5.	
6.	
7.	
8.	
9.	
10.	

The owner(s) (claimants) of the above mining claims and sites are:

Thomas Pollock

(Owner's Name - Please Print)

4167 Clairemont Dr

(Street or P.O. Box)

San Diego

(City)

Calif

(State)

92117

(Zip Code)

(Owner's Name - Please Print)

(Street or P.O. Box)

(City)

(State)

(Zip Code)

(Owner's Name - Please Print)

(Street or P.O. Box)

(City)

(State)

(Zip Code)

Thomas Pollock
(Owner's Signature)

RECEIVED
BLM AT STATE OFFICE
2014 AUG 22 P 2:30
PHOENIX, ARIZONA

(Owner's Signature)

(Owner's Signature)

NW
8/22/2014

(Owner's Name - Please Print)

(Street or P.O. Box)

(Owner's Name - Please Print)

(Street or P.O. Box)

(Owner's Name - Please Print)

(Street or P.O. Box)

(Owner's Name - Please Print)

(Street or P.O. Box)

(Owner's Name - Please Print)

(Street or P.O. Box)

(Owner's Signature)

RECEIVED
BLM AZ STATE OFFICE
(City) (State) (Zip Code)

2014 AUG 22 P 2:30

(Owner's Signature)

PHOENIX, ARIZONA
(City) (State) (Zip Code)

(Owner's Signature)

(City) (State) (Zip Code)

(Owner's Signature)

(City) (State) (Zip Code)

(Owner's Signature)

(City) (State) (Zip Code)

Title 18 U.S.C. Section 1001 and Title 43 U.S.C. Section 1212 makes it a crime for any person knowingly and willfully to make to any department or agency of the United States any false, fictitious or fraudulent statements or representations as to any matter within its jurisdiction.

INSTRUCTIONS

1. This certification is made under the provisions of §1744 of Title 43 and § 28-28k of Title 30 of the United States Code; and the regulations thereunder (43 CFR Part 3830).
2. The claimant(s) must fill in the dates in paragraph 1 for the beginning and ending of the assessment year for which this waiver is sought.
3. The claimant(s) must fill in the date in paragraph 2 for the beginning of the assessment year for which this waiver is sought.
4. All claim and site names and Bureau of Land Management (BLM) serial numbers must be listed for the mining claims, mill sites, and tunnel sites for which the waiver is sought.
5. All owners of the mining claims, mill sites, and tunnel sites and their addresses must be given.
6. This waiver form must be signed by all the claimants or their designated agent, in original form. If an agent is designated, a notarized designation of agent, signed by all of the claimants with proper address given, must be submitted with this waiver.
7. This form must be filed no later than September 1st for the upcoming assessment year in the BLM State Office where the mining claims or sites are recorded, or the waiver cannot be granted by the BLM. (Example: To obtain a waiver for the assessment year 2012, which begins on September 1, 2011, you must qualify for and file for a waiver no later than September 1, 2011, in the proper BLM State Office.)
8. For all mining claims which require assessment work, you must record an affidavit of labor on or before the December 30th immediately following the filing of this waiver. For all other mining claims or sites waived, you must record a notice of intent to hold on or before the December 30th immediately following the filing of this waiver.
9. Mill and tunnel sites may also be listed upon this waiver and be waived from payment of the maintenance fee. A notice of intent to hold for these sites is required to be filed by the December 30th following the filing of this waiver.

FOR OFFICIAL USE ONLY

192495
327584
332291
341757
356595

December 4, 2013

S.P.M.A.
PO Box 904
LA MESA, CALIF. 91944

BLM-Arizona
Phoenix, Ariz. 85004

Dear Sir:

Please file the enclosed documents for Annual Assessments for mining claims.

Claim Number	Claim Name
192495	Key#1
192496	Key#2
192497	Key X
327586	Coco Baby
332291	Hol-E-Cactus
341757	QA#1
341758	QA#2
356595	Betty B

Enclosed is a money order to cover costs of filing these forms.

PHOENIX, ARIZONA
DEC 13 2013
PROCESSED

Joseph John Johaneck

INTERE
DEC 13 2013
BY: *Jm*

NO. OF CLAIMS 8
AMOUNT \$80.00
RECEIPT NO. 2926906
INIT. AS
** BLM-ASO**



2013-04017

Page 1 of 2
Requested By: Spma
SHELLY D BAKER, RECORDER
OFFICIAL RECORDS OF LA PAZ COUNTY, AZ
09-23-2013 04:56 PM Recording Fee \$15.00

RECORDING REQUESTED BY:
(Mail recording to:)

Name Kent Matthews

Address S.P.M.A.
PO Box 904
La Mesa, Cal 91944

FOR RECORDER USE

AFFIDAVIT OF ASSESSMENT WORK Arizona

To whom it may concern, please take notice that:

1. Certain labor and improvements required by law were performed or made on, or for the benefit of, the following mining claim or claims (which together comprise a group of contiguous claims) in the County of La Paz, in the mining assessment year ending September 1, 2013

Name of Mining Claim	Location by S/T/R/Mer. Example: 29/9N/14E/SBM	CAMC No.	County Recordation Data (Write in Instrument or Book and Page No.)		
			Original Recordation	Last Date	Amendment Date
Key #1	26/4N/20W MDBM	192495	1983-000648		
Key #2	26/4N/20W MDBM	192496	1983-000649		
	/ / /				
	/ / /				

2A. (If more space is needed use supplemental sheet)
Type of labor and improvements (specify what was done and give the total value for that labor and improvements - at least \$100 for each claim). If a geological, geochemical, or geophysical survey was performed, as per 30 U.S.C. 28-1, reference title of report of survey in question, give cost and date of the survey and report, and indicate it was filed with the County Recorder.

Description	Value
Key #1 Removed overburden to expose a placer deposit in a desert wash	\$100.00
Key #2 Removed overden and rocks to expose a placer deposit in a wash	\$100.00

Vertical stamp: VICTORY RECORDS

2B. Date(s) the assessment ~~work~~ was performed (month) (day(s)) (year)


3. Name(s) and address(s) of Person(s) who performed the labor and improvements:
Name(s) (print) Current Mailing or Residence Address (print)
Richard Mueller and Son 3803 Via Palo Verde Lago Alpine, Calif. 91901

4. Name(s) and address(s) of Person(s) who hold and claim subject mining claim(s) for the valuable mineral(s) contained therein:
Name(s) (print) Current Mailing or Residence Address (print)
Kent and Michael Matthews 8706 Rumson Dr Santee, Cal 91971
Tom Boruszewski 5825 Laramie Way San Diego, Cal 92120
Jeff Krogstad 3030 Merrill Dr #27 Torrance, Cal 90503

Key

5. The undersigned testify that on the date of Jan. 30th, 2013, all monuments required by law were erected upon the subject claim(s), and all notices required by law were posted on the subject claim(s) or copies thereof were in place, and at said date each corner monument bore or contained marking sufficient to appropriately designate the corner of the claim to which it pertains and the name of the claim(s).

I (we) hereby certify under penalty of perjury under the laws of the State of California that the foregoing statements are true and correct:


Kent Matthews, Date 9-17-13
(Signature of person(s) responsible for above statements)

FAILURE TO FILE ANNUALLY EVIDENCE OF ASSESSMENT WORK OR NOTICE OF INTENT TO HOLD A MINING CLAIM WITH BOTH THE APPROPRIATE COUNTY RECORDER AND THE BUREAU OF LAND MANAGEMENT WITHIN PRESCRIBED TIME PERIODS WILL CONSTITUTE AN ABANDONMENT OF THE MINING CLAIM(S).

FILE THIS ORIGINAL NOTICE WITH APPROPRIATE COUNTY RECORDER (by September 30) AND FILE A DUPLICATE NOTICE (by December 30) WITH THE BUREAU OF LAND MANAGEMENT, CALIFORNIA STATE OFFICE, 2800 COTTAGE WAY RM W1623, SACRAMENTO, CA 95825-0451.

Any person who willfully makes a false statement with respect to any mining claim on the affidavit of labor or improvements or on the supplementary affidavit is guilty of a misdemeanor, and upon conviction shall be punished by a fine of not more than two hundred dollars (\$200) or by imprisonment in the county jail for not more than six months, or by both the fine and imprisonment. (Public Resources Code of California, Div. 3.5, Chap. 1, Sec. 3913c, d).

This form is for the purpose of complying with the laws of the United States and the State of California pertaining to assessment work (30 USC 28, 43 CFR 3833.2). Subject to Paperwork Reduction Act and Privacy Act statements available at the BLM California State Office, Sacramento.



2013-040
Page 1 of 2

Requested By: Spmd
SHELLY D BAKER, RECORDER
OFFICIAL RECORDS OF LA PAZ COUNTY, AZ
09-23-2013 04:56 PM Recording Fee \$15.00

RECORDING REQUESTED BY:
(Mail recording to:)

Name Kent Matthews
Address S.P.M.A.
PO Box 904
La Mesa, Cal 91944

FOR RECORDER USE

AFFIDAVIT OF ASSESSMENT WORK Arizona

To whom it may concern, please take notice that:

1. Certain labor and improvements required by law were performed or made on, or for the benefit of, the following mining claim or claims (which together comprise a group of contiguous claims) in the County of La Paz in the mining assessment year ending September 1, 2013.

Name of Mining Claim	Location by S/T/R/Mer. Example: 29/9N/14E/SBM	CAMC No.	County Recordation Data (Write in Instrument or Book and Page No.)	
			Original Recordation	Last Date Amendment Date
Key X	26/ 4N/20W MDBM	192497	1989-000650	
Coco Baby	26/ 4N/20W MDBM	327586	1993-03948	
	/ / /			
	/ / /			

- (If more space is needed use supplemental sheet)
- 2A. Type of labor and improvements (specify what was done and give the total value for that labor and improvements - at least \$100 for each claim). If a geological, geochemical, or geophysical survey was performed, as per 30 U.S.C. 28-1, reference title of report of survey in question, give cost and date of the survey and report, and indicate it was filed with the County Recorder.

Description	Value
Key X Removed overburden to expose a placer deposit in a wash	\$100.00
Coco Baby Removed debris and rocks to clear area of a known placer deposit	\$100.00

2B. Date(s) the assessment work was performed

3. Name(s) and address(s) of Person(s) who performed the labor and improvements:

Name(s) (print)

Current Mailing or Residence Address (print)

Richard Mueller and Son

3803 Via Palo Verde Lago Alpine, Calif. 91901

4. Name(s) and address(s) of Person(s) who hold and claim subject mining claim(s) for the valuable mineral(s) contained therein:

Name(s) (print)

Current Mailing or Residence Address (print)

Kent and Michael Matthews

8706 Rumson Dr Santee, Cal 91971

Tom Boruszewski

5825 Laramie Way San Diego, Cal 92120

Jeff Krogstad

3030 Merrill Dr #27 Torrance, Cal 90503

Coco Baby

5. The undersigned testify that on the date of Jan 31, 2013, all monuments required by law were erected upon the subject claim(s), and all notices required by law were posted on the subject claim(s) or copies thereof were in place, and at said date each corner monument bore or contained marking sufficient to appropriately designate the corner of the claim to which it pertains and the name of the claim(s).

I (we) hereby certify under penalty of perjury under the laws of the State of California that the foregoing statements are true and correct:



Kent Matthews

Date 9-17-13

(Signature of person(s) responsible for above statements)

FAILURE TO FILE ANNUALLY EVIDENCE OF ASSESSMENT WORK OR NOTICE OF INTENT TO HOLD A MINING CLAIM WITH BOTH THE APPROPRIATE COUNTY RECORDER AND THE BUREAU OF LAND MANAGEMENT WITHIN PRESCRIBED TIME PERIODS WILL CONSTITUTE AN ABANDONMENT OF THE MINING CLAIM(S).

FILE THIS ORIGINAL NOTICE WITH APPROPRIATE COUNTY RECORDER (by September 30) AND FILE A DUPLICATE NOTICE (by December 30) WITH THE BUREAU OF LAND MANAGEMENT, CALIFORNIA STATE OFFICE, 2800 COTTAGE WAY RM W1623, SACRAMENTO, CA 95825-0451.

Any person who willfully makes a false statement with respect to any mining claim on the affidavit of labor or improvements or on the supplementary affidavit is guilty of a misdemeanor, and upon conviction shall be punished by a fine of not more than two hundred dollars (\$200) or by imprisonment in the county jail for not more than six months, or by both the fine and imprisonment. (Public Resources Code of California, Div. 3.5, Chap. 1, Sec. 3913c,d).

This form is for the purpose of complying with the laws of the United States and the State of California pertaining to assessment work (30 USC 28, 43 CFR 3833.2). Subject to Paperwork Reduction Act and Privacy Act statements available at the BLM California State Office, Sacramento.

2B. Date(s) the assessment work was performed Feb 16-17 2013
 (month) (day(s)) (year)

3. Name(s) and address(s) of Person(s) who performed the labor and improvements:

Name(s) (print)

Current Mailing or Residence Address (print)

Brian Winter

13610 Cunning Lane Lakeside, Calif. 92040

4. Name(s) and address(s) of Person(s) who hold and claim subject mining claim(s) for the valuable mineral(s) contained therein:

Name(s) (print)

Current Mailing or Residence Address (print)

Merle Williams

12800 Amber Hill Ln Poway, Cal 92064

Ruth Ashcraft

30737 Stone Creek Crt Menifee, Cal 92584

Herb Margerum

9512 Alto Dr La Mesa, Cal 91941

Robbe Ellison

5050 Caywood Street San Diego, Cal 92117

Jerry Butler

P0 Box 91 Stark City, MO 64866

Edward Farley Jr

6334 Caminito Partido San Diego, Cal 92111

Brian Winter

13610 Cunning Ln Lakeside, Cal 92040

Tom Pollock

4167 Clairemont Dr. San Diego, Cal 92117

H-Cactus

5. The undersigned testify that on the date of Feb. 17, 2013, all monuments required by law were erected upon the subject claim(s), and all notices required by law were posted on the subject claim(s) or copies thereof were in place, and at said date each corner monument bore or contained marking sufficient to appropriately designate the corner of the claim to which it pertains and the name of the claim(s).

I (we) hereby certify under penalty of perjury under the laws of the State of California that the foregoing statements are true and correct:

Merle S. Williams

Date 9-17-13

(Signature of person(s) responsible for above statements)

FAILURE TO FILE ANNUALLY EVIDENCE OF ASSESSMENT WORK OR NOTICE OF INTENT TO HOLD A MINING CLAIM WITH BOTH THE APPROPRIATE COUNTY RECORDER AND THE BUREAU OF LAND MANAGEMENT WITHIN PRESCRIBED TIME PERIODS WILL CONSTITUTE AN ABANDONMENT OF THE MINING CLAIM(S).

FILE THIS ORIGINAL NOTICE WITH APPROPRIATE COUNTY RECORDER (by September 30) AND FILE A DUPLICATE NOTICE (by December 30) WITH THE BUREAU OF LAND MANAGEMENT, CALIFORNIA STATE OFFICE, 2800 COTTAGE WAY RM W1623, SACRAMENTO, CA 95825-0451.

Any person who willfully makes a false statement with respect to any mining claim on the affidavit of labor or improvements or on the supplementary affidavit is guilty of a misdemeanor, and upon conviction shall be punished by a fine of not more than two hundred dollars (\$200) or by imprisonment in the county jail for not more than six months, or by both the fine and imprisonment. (Public Resources Code of California, Div. 3.5, Chap. 1, Sec. 3913c,d).

This form is for the purpose of complying with the laws of the United States and the State of California pertaining to assessment work (30 USC 28, 43 CFR 3833.2). Subject to Paperwork Reduction Act and Privacy Act statements available at the BLM California State Office, Sacramento.

2B. Date(s) the assessment work was performed Jan. 16, 2013 and Feb. 10, 11, 2013
(month) (day(s)) (year)

3. Name(s) and address(s) of Person(s) who performed the labor and improvements:

<u>Name(s) (print)</u>	<u>Current Mailing or Residence Address (print)</u>
<u>Richard Neal</u>	<u>PO Box 2005 Quartzsite, Ariz 85346</u>

4. Name(s) and address(s) of Person(s) who hold and claim subject mining claim(s) for the valuable mineral(s) contained therein:

<u>Name(s) (print)</u>	<u>Current Mailing or Residence Address (print)</u>
<u>Kent and Michael Matthews</u>	<u>8706 Rumson Dr Santee, Cal 91971</u>
<u>Tom Boruszewski</u>	<u>5825 Laramie Way San Diego, Cal 92120</u>
<u>Jeff Krogstad</u>	<u>3030 Merrill Dr #27 Torrance, Cal 90503</u>

QA

5. The undersigned testify that on the date of Feb. 11, 2013, all monuments required by law were erected upon the subject claim(s), and all notices required by law were posted on the subject claim(s) or copies thereof were in place, and at said date each corner monument bore or contained marking sufficient to appropriately designate the corner of the claim to which it pertains and the name of the claim(s).

I (we) hereby certify under penalty of perjury under the laws of the State of California that the foregoing statements are true and correct:

[Signature] Kent Matthews, Date 9-17-13
(Signature of person(s) responsible for above statements)

FAILURE TO FILE ANNUALLY EVIDENCE OF ASSESSMENT WORK OR NOTICE OF INTENT TO HOLD A MINING CLAIM WITH BOTH THE APPROPRIATE COUNTY RECORDER AND THE BUREAU OF LAND MANAGEMENT WITHIN PRESCRIBED TIME PERIODS WILL CONSTITUTE AN ABANDONMENT OF THE MINING CLAIM(S).

FILE THIS ORIGINAL NOTICE WITH APPROPRIATE COUNTY RECORDER (by September 30) AND FILE A DUPLICATE NOTICE (by December 30) WITH THE BUREAU OF LAND MANAGEMENT, CALIFORNIA STATE OFFICE, 2800 COTTAGE WAY RM W1623, SACRAMENTO, CA 95825-0451.

Any person who willfully makes a false statement with respect to any mining claim on the affidavit of labor or improvements or on the supplementary affidavit is guilty of a misdemeanor, and upon conviction shall be punished by a fine of not more than two hundred dollars (\$200) or by imprisonment in the county jail for not more than six months, or by both the fine and imprisonment. (Public Resources Code of California, Div. 3.5, Chap. 1, Sec. 3913c, d).

This form is for the purpose of complying with the laws of the United States and the State of California pertaining to assessment work (30 USC 28, 43 CFR 3833.2). Subject to Paperwork Reduction Act and Privacy Act statements available at the BLM California State Office, Sacramento.

2B. Date(s) the assessment work was performed 02 15-16 2013
(month) (day(s)) (year)

3. Name(s) and address(s) of Person(s) who performed the labor and improvements:

<u>Name(s) (print)</u>	<u>Current Mailing or Residence Address (print)</u>
<u>Brian Winter</u>	<u>13610 Cunning Lane Lakeside, Cal. 92040</u>

4. Name(s) and address(s) of Person(s) who hold and claim subject mining claim(s) for the valuable mineral(s) contained therein:

<u>Name(s) (print)</u>	<u>Current Mailing or Residence Address (print)</u>
<u>Chester Nowicki</u>	<u>425 Le Clair Ln. Escondido, Cal 92026</u>
<u>Tonia Merlo</u>	<u>3203 53rd Street San Diego, Cal 92105</u>

Betty B

5. The undersigned testify that on the date of Feb 17th, 2013, all monuments required by law were erected upon the subject claim(s), and all notices required by law were posted on the subject claim(s) or copies thereof were in place, and at said date each corner monument bore or contained marking sufficient to appropriately designate the corner of the claim to which it pertains and the name of the claim(s).

I (we) hereby certify under penalty of perjury under the laws of the State of California that the foregoing statements are true and correct:

Chester Nowicki, Date 2/19/13
 (Signature of person(s) responsible for above statements)

FAILURE TO FILE ANNUALLY EVIDENCE OF ASSESSMENT WORK OR NOTICE OF INTENT TO HOLD A MINING CLAIM WITH BOTH THE APPROPRIATE COUNTY RECORDER AND THE BUREAU OF LAND MANAGEMENT WITHIN PRESCRIBED TIME PERIODS WILL CONSTITUTE AN ABANDONMENT OF THE MINING CLAIM(S).

FILE THIS ORIGINAL NOTICE WITH APPROPRIATE COUNTY RECORDER (by September 30) AND FILE A DUPLICATE NOTICE (by December 30) WITH THE BUREAU OF LAND MANAGEMENT, CALIFORNIA STATE OFFICE, 2800 COTTAGE WAY RM W1623, SACRAMENTO, CA 95825-0451.

Any person who willfully makes a false statement with respect to any mining claim on the affidavit of labor or improvements or on the supplementary affidavit is guilty of a misdemeanor, and upon conviction shall be punished by a fine of not more than two hundred dollars (\$200) or by imprisonment in the county jail for not more than six months, or by both the fine and imprisonment. (Public Resources Code of California, Div. 3.5, Chap. 1, Sec. 3913c,d).

This form is for the purpose of complying with the laws of the United States and the State of California pertaining to assessment work (30 USC 28, 43 CER 3833.2). Subject to Paperwork Reduction Act and Privacy Act statements available at the BLM California State Office, Sacramento.

United States Department of the Interior
Bureau of Land Management
 LANDS/RECREATION & PLANNING
 ONE N CENTRAL AVE
 PHOENIX, AZ 85004 -2203
 Phone: 602-417-9200

Receipt

No: 2926906

Transaction #: 3014164	
Date of Transaction: 12/09/2013	
CUSTOMER:	
SPMA PO BOX 904 LA MESA,CA 91944-0904 US	

LINE #	QTY	DESCRIPTION	REMARKS	UNIT PRICE	TOTAL
1	1.00	LOCATABLE MINERALS / MINING CLAIMS- NOT NEW-UNADJUD,ONE AUTH NO. ONLY / MINING CLAIM MONEY RECEIVED CASES: AMC192495/\$80.00	POL (8) 2013	- n/a -	80.00
TOTAL:					\$80.00

PAYMENT INFORMATION					
1	AMOUNT:	20.00	POSTMARKED:	12/04/2013	
	TYPE:	CASH	RECEIVED:	12/06/2013	
	NAME:	JOHANEK, JOSEPH JOHN PO BOX 904 LA MESA CA 91944-0904 US			
2	AMOUNT:	60.00	POSTMARKED:	12/04/2013	
	TYPE:	CHECK	RECEIVED:	12/06/2013	
	CHECK NO:	14731537410			
	NAME:	JOHANEK, JOSEPH JOHN PO BOX 904 LA MESA CA 91944-0904 US			

REMARKS

This receipt was generated by the automated BLM Collections and Billing System and is a paper representation of a portion of the official electronic record contained therein.

Joseph JohaneK
4409 Gila Ave
San Diego, CA 92117-3715

RECEIVED
BLM AZ STATE OFFICE
2013 DEC -6 P 2:58
PHOENIX, ARIZONA

7012 3460 0003 7075 1468
PLACESTICKERS AT TOP OF ENVELOPE TO THE RIGHT
OF THE RETURN ADDRESS, FOLLOW DOTTED LINE
CERTIFIED MAILTM
7012 3460 0003 7075 1468

UNITED STATES
POSTAL SERVICE
1000 85004
U.S. POSTAGE
PAID
SAN DIEGO, CA
92117
DEC 04, 13
AMOUNT
\$3.10
00042966-20

UNITED STATES
POSTAL SERVICE
1000 85004
U.S. POSTAGE
PAID
SAN DIEGO, CA
92117
DEC 04, 13
AMOUNT
\$1.32
00042966-20

B.L.M.-ARIZONA
1 NORTH CENTRAL AVE. #800
PHOENIX, ARIZ. 85004-2203

UNITED STATES
DEPARTMENT OF THE INTERIOR
BUREAU OF LAND MANAGEMENT

MAINTENANCE FEE WAIVER CERTIFICATION

A68

192495
327584
FORM APPROVED
OMB NO. 1004-0114
Expires: August 31, 2013

SEE INSTRUCTIONS ON PAGE 2

341757

1. This small miner waiver is filed for the assessment year beginning on September 1, 2013 and ending on September 1, 2014.
2. The undersigned and all related parties owned ten or fewer mining claims, mill, or tunnel sites located and maintained on Federal lands in the United States of America on September 1, 2013.
3. The undersigned have performed the assessment work required by law for each mining claim listed prior to filing this waiver and understand that by filing this form, an affidavit of assessment work must be recorded by the December 30th following the filing of this waiver.
4. The undersigned understand that if the assessment work obligation has not yet come due under 30 U.S.C. 28 (for those claims in their first assessment year only), a notice of intent to hold reciting this condition must be recorded by the December 30th following the filing of this waiver.
5. The undersigned understand that mill and tunnel sites may also be listed upon this waiver and be waived from payment of the maintenance fee, and that a notice of intent to hold for these sites is required to be recorded by the December 30th immediately following the filing of this waiver.
6. The undersigned understand and acknowledge that pursuant to 43 U.S.C. 1212 and 18 U.S.C. 1001, the filing or recording of a false, fictitious, or fraudulent document with the Bureau of Land Management may result in a fine of up to \$250,000, a prison term not to exceed five years, or both.
7. The mining claims, mill or tunnel sites for which this waiver from payment of the maintenance fees is requested are:

CLAIM OR SITE NAME	BLM RECORDATION SERIAL NUMBER
1. Key #1	192495
2. Key #2	192496
3. Key X	192497
4. QA #1	341757
5. QA #2	341758
6. Coco Baby	327586
7.	
8.	
9.	
10.	

The owner(s) (claimants) of the above mining claims and sites are:

Tom Boruszewski
(Owner's Name - Please Print)
5825 Laramie Way
(Street or P.O. Box)
San Diego Calif 92120
(City) (State) (Zip Code)

Tom Boruszewski
(Owner's Signature)

Jeff Krogstad
(Owner's Name - Please Print)
7239 Juliette Place
(Street or P.O. Box)
Camargo Calif. 91942
(City) (State) (Zip Code)

Jeff Krogstad
(Owner's Signature)

Kent Matthews
(Owner's Name - Please Print)
8706 Rumson Drive
(Street or P.O. Box)
Santee Calif 91971
(City) (State) (Zip Code)

Kent Matthews
(Owner's Signature)

RECEIVED
BLM AZ STATE OFFICE
PHOENIX, ARIZONA
2013 AUG 26 P 12:30
ENTERED
SEP 18 2013
BY: *RE*

6/PB

Michael Matthews
(Owner's Name - Please Print)

8706 Rumson Drive
(Street or P.O. Box)

Michael Matthews
(Owner's Signature)

Santee Calif 91971
(City) (State) (Zip Code)

(Owner's Name - Please Print)

(Street or P.O. Box)

(Owner's Signature)

(City) (State) (Zip Code)

(Owner's Name - Please Print)

(Street or P.O. Box)

(Owner's Signature)

(City) (State) (Zip Code)

(Owner's Name - Please Print)

(Street or P.O. Box)

(Owner's Signature)

(City) (State) (Zip Code)

(Owner's Name - Please Print)

(Street or P.O. Box)

(Owner's Signature)

(City) (State) (Zip Code)

Title 18 U.S.C. Section 1001 and Title 43 U.S.C. Section 1212 makes it a crime for any person knowingly and willfully to make to any department or agency of the United States any false, fictitious or fraudulent statements or representations as to any matter within its jurisdiction.

INSTRUCTIONS

- This certification is made under the provisions of § 1744 of Title 43 and § 28-28k of Title 30 of the United States Code; and the regulations thereunder (43 CFR Part 3830).
- The claimant(s) must fill in the dates in paragraph 1 for the beginning and ending of the assessment year for which this waiver is sought.
- The claimant(s) must fill in the date in paragraph 2 for the beginning of the assessment year for which this waiver is sought.
- All claim and site names and Bureau of Land Management (BLM) serial numbers must be listed for the mining claims, mill sites, and tunnel sites for which the waiver is sought.
- All owners of the mining claims, mill sites, and tunnel sites and their addresses must be given.
- This waiver form must be signed by all the claimants or their designated agent, in original form. If an agent is designated, a notarized designation of agent, signed by all of the claimants with proper address given, must be submitted with this waiver.
- This form must be filed no later than September 1st for the upcoming assessment year in the BLM State Office where the mining claims or sites are recorded, or the waiver cannot be granted by the BLM. (Example: To obtain a waiver for the assessment year 2012, which begins on September 1, 2011, you must qualify for and file for a waiver no later than September 1, 2011, in the proper BLM State Office.)
- For all mining claims which require assessment work, you must record an affidavit of labor on or before the December 30th immediately following the filing of this waiver. For all other mining claims or sites waived, you must record a notice of intent to hold on or before the December 30th immediately following the filing of this waiver.
- Mill and tunnel sites may also be listed upon this waiver and be waived from payment of the maintenance fee. A notice of intent to hold for these sites is required to be filed by the December 30th following the filing of this waiver.

PHOENIX, ARIZONA
 JUN 26 12:30
 RECEIVED
 BLM STATE OFFICE
 FOR OFFICIAL USE ONLY

COPY

JOSEPH JOHANEK
4409 GILA AVENUE
SAN DIEGO, CALIF. 92117-3715

Amc 192495
327584
332291
341757
356595

BLM-Arizona
Phoenix, Ariz. 85004

Dear Sir:

Please file the enclosed documents for Annual Assessments for mining claims.

Claim Number

Claim Name

192495
192496
192497
327586
332291
341757
341758
356595

Key#1
Key#2
Key X
Coco Baby
Hol-E-Cactus
QA#1
QA#2
Betty B

NO. OF CLAIMS 8
AMOUNT \$800.00
RECEIPT NO. 2700944
INIT. J.J.

** BLM-ASO**

Enclosed is a money order to cover costs of filing these forms.

Joseph John JohaneK

RECEIVED
2012 DEC -4 A 8:44
PHOENIX, ARIZ

1/4/13 AT

COPY

2012-05225
Page 1 of
Requested Spma
SHELLY D BAKER, RECORDER
OFFICIAL RECORDS OF LA PAZ COUNTY, AZ
09-26-2012 01:52 PM Recording Fee \$15.00

RECORDING REQUESTED BY:
(Mail recording to:)

Name Kent Matthews

Address S.P.M.A.
PO Box 904
La Mesa, Cal 91944

Amc 192495

FOR RECORDER'USE

AFFIDAVIT OF ASSESSMENT WORK Arizona

To whom it may concern, please take notice that:

- 1. Certain labor and improvements required by law were performed or made on, or for the benefit of, the following mining claim or claims (which together comprise a group of contiguous claims) in the County of La Paz California, in the mining assessment year ending September 1, 2012

Table with columns: Name of Mining Claim, Location by S/T/R/Mer. Example: 29/9N/14E/SBM, CAMC No., Original Recordation, Last Date, Amendment Date. Includes entries for Key #1 and Key #2.

2A. Type of labor and improvements (specify what was done and give the total value for that labor and improvements - at least \$100 for each claim). If a geological, geochemical, or geophysical survey was performed, as per 30 U.S.C. 28-1, reference title of report of survey in question, give cost and date of the survey and report, and indicate it was filed with the County Recorder.

Table with columns: Description, Value. Includes entries for 'Removed storm debris and overburden to expose a placer deposit in a wash Key #1' and 'Removed overburden and rocks to expose a placer deposit in a wash Key #2'.

RECEIVED
2012 DEC -11 A 8:44

COPY ate(s) the assessment work was performed (Ky#1) Apr 3-14, 2012 April 28-29, 2012
(month) (day(s)) (year)

3. Name(s) and address(s) of Person(s) who performed the labor and improvements:

<u>Name(s) (print)</u>	<u>Current Mailing or Residence Address (print)</u>
<u>Rick Neal</u>	<u>PO Box 2005 Quartzsite, Ariz. 85346</u>

4. Name(s) and address(s) of Person(s) who hold and claim subject mining claim(s) for the valuable mineral(s) contained therein:


<u>Name(s) (print)</u>	<u>Current Mailing or Residence Address (print)</u>
<u>Kent and Michael Matthews</u>	<u>8706 Rumson Dr Santee, Cal 91971</u> ✓
<u>Tom Boruszewski</u>	<u>5825 Laramie Way San Diego, Cal 92120</u> ✓
<u>Jeff Krogstad</u>	<u>3030 Merrill Dr #27 Torrance, Cal 90503</u> ✓

RECEIVED
 BUREAU OF LAND MANAGEMENT
 CALIFORNIA STATE OFFICE
 PHOENIX, ARIZONA
 DEC -4 A 8:44

Key

5. The undersigned testify that on the date of June 1, 2012, all monuments required by law were erected upon the subject claim(s), and all notices required by law were posted on the subject claim(s) or copies thereof were in place, and at said date each corner monument bore or contained marking sufficient to appropriately designate the corner of the claim to which it pertains and the name of the claim(s).

I (we) hereby certify under penalty of perjury under the laws of the State of California that the foregoing statements are true and correct:


K. Matthews, Date 9-10-12
 (Signature of person(s) responsible for above statements)

FAILURE TO FILE ANNUALLY EVIDENCE OF ASSESSMENT WORK OR NOTICE OF INTENT TO HOLD A MINING CLAIM WITH BOTH THE APPROPRIATE COUNTY RECORDER AND THE BUREAU OF LAND MANAGEMENT WITHIN PRESCRIBED TIME PERIODS WILL CONSTITUTE AN ABANDONMENT OF THE MINING CLAIM(S).

FILE THIS ORIGINAL NOTICE WITH APPROPRIATE COUNTY RECORDER (by September 30) AND FILE A DUPLICATE NOTICE (by December 30) WITH THE BUREAU OF LAND MANAGEMENT, CALIFORNIA STATE OFFICE, 2800 COTTAGE WAY RM W1623, SACRAMENTO, CA 95825-0451.

Any person who willfully makes a false statement with respect to any mining claim on the affidavit of labor or improvements or on the supplementary affidavit is guilty of a misdemeanor, and upon conviction shall be punished by a fine of not more than two hundred dollars (\$200) or by imprisonment in the county jail for not more than six months, or by both the fine and imprisonment. (Public Resources Code of California, Div. 3.5, Chap. 1, Sec. 3913c,d).

This form is for the purpose of complying with the laws of the United States and the State of California pertaining to assessment work (30 USC 28, 43 CFR 3833.2). Subject to Paperwork Reduction Act and Privacy Act statements available at the BLM California State Office, Sacramento.

COPY

2012-05226
Page 1
Requester: Spma
SHELLY D BAKER, RECORDER
OFFICIAL RECORDS OF LA PAZ COUNTY, AZ
09-26-2012 01:52 PM Recording Fee \$15.00

RECORDING REQUESTED BY:
(Mail recording to:)

Name Kent Matthews

Address S.P.M.A.
PO Box 904
La Mesa, Cal 91944

Amc 192495

321584

FOR RECORDER' USE

AFFIDAVIT OF ASSESSMENT WORK Arizona

To whom it may concern, please take notice that:

- Certain labor and improvements required by law were performed or made on, or for the benefit of, the following mining claim or claims (which together comprise a group of contiguous claims) in the County of La Paz California, in the mining assessment year ending September 1, 2012

Name of Mining Claim	Location by S/T/R/Mer. Example: 29/9N/14E/SBM	County Recordation Data (Write in Instrument or Book and Page No.)			
		CAMC No.	Original Recordation	Date	Last Amendment Date
Key X	26/ 4N/20W	192497	1989-000650		
Coco Baby	26/ 4N/20W	327586	1993-03948		
	/ / /				
	/ / /				

- (If more space is needed use supplemental sheet)
Type of labor and improvements (specify what was done and give the total value for that labor and improvements - at least \$100 for each claim). If a geological, geochemical, or geophysical survey was performed, as per 30 U.S.C. 28-1, reference title of report of survey in question, give cost and date of the survey and report, and indicate it was filed with the County Recorder.

Description	Value
Removed debris and brush to expose a palcer area in desert wash Key X	\$110.00
Removed overburden to expose a placer deposit in a desert wash Coco Baby	\$110.00

RECEIVED
2012 DEC - 11 A 8:44

COPY te(s) the assessment work was performed January 28, 2012
(month) (day(s)) (year)

3. Name(s) and address(s) of Person(s) who performed the labor and improvements:

<u>Name(s) (print)</u>	<u>Current Mailing or Residence Address (print)</u>
<u>Richard Mueller</u>	<u>3803 Via Palo Verde Lago Alpine, Cal. 91901</u>

4. Name(s) and address(s) of Person(s) who hold and claim subject mining claim(s) for the valuable mineral(s) contained therein:


<u>Name(s) (print)</u>	<u>Current Mailing or Residence Address (print)</u>
<u>Kent and Michael Matthews</u>	<u>8706 Rumson Dr Santee, Cal 91971</u> ✓
<u>Tom Boruszewski</u>	<u>5825 Laramie Way San Diego, Cal 92120</u> ✓
<u>Jeff Krogstad</u>	<u>3030 Merrill Dr #27 Torrance, Cal 90503</u> ✓
_____	_____
_____	_____
_____	_____
_____	_____

RECEIVED
 PHOENIX, ARIZONA
 2012 DEC -4 A 8:44

Coco Baby

5. The undersigned testify that on the date of May 31, 2012, all monuments required by law were erected upon the subject claim(s), and all notices required by law were posted on the subject claim(s) or copies thereof were in place, and at said date each corner monument bore or contained marking sufficient to appropriately designate the corner of the claim to which it pertains and the name of the claim(s).

I (we) hereby certify under penalty of perjury under the laws of the State of California that the foregoing statements are true and correct:

 K. Matthews, Date 9-10-12
 (Signature of person(s) responsible for above statements)

FAILURE TO FILE ANNUALLY EVIDENCE OF ASSESSMENT WORK OR NOTICE OF INTENT TO HOLD A MINING CLAIM WITH BOTH THE APPROPRIATE COUNTY RECORDER AND THE BUREAU OF LAND MANAGEMENT WITHIN PRESCRIBED TIME PERIODS WILL CONSTITUTE AN ABANDONMENT OF THE MINING CLAIM(S).

FILE THIS ORIGINAL NOTICE WITH APPROPRIATE COUNTY RECORDER (by September 30) AND FILE A DUPLICATE NOTICE (by December 30) WITH THE BUREAU OF LAND MANAGEMENT, CALIFORNIA STATE OFFICE, 2800 COTTAGE WAY RM W1623, SACRAMENTO, CA 95825-0451.

Any person who willfully makes a false statement with respect to any mining claim on the affidavit of labor or improvements or on the supplementary affidavit is guilty of a misdemeanor, and upon conviction shall be punished by a fine of not more than two hundred dollars (\$200) or by imprisonment in the county jail for not more than six months, or by both the fine and imprisonment. (Public Resources Code of California, Div. 3.5, Chap. 1, Sec. 3913c, d).

This form is for the purpose of complying with the laws of the United States and the State of California pertaining to assessment work (30 USC 28, 43 CFR 3833.2). Subject to Paperwork Reduction Act and Privacy Act statements available at the BLM California State Office, Sacramento.

COPY

2012-05223

Page 1 of

Requested

Spm

SHELLY D BAKER, RECORDER

OFFICIAL RECORDS OF LA PAZ COUNTY, AZ

09-26-2012 01:52 PM Recording Fee \$15.00

RECORDING REQUESTED BY:
(Mail recording to:)

Name Merle Williams

Address S.P.M.A.
PO Box 904
La Mesa, Cal 91944

AMC 332291

FOR RECORDER USE

AFFIDAVIT OF ASSESSMENT WORK Arizona

To whom it may concern, please take notice that:

1. Certain labor and improvements required by law were performed or made on, or for the benefit of, the following mining claim or claims (which together comprise a group of contiguous claims) in the County of La Paz California, in the mining assessment year ending September 1, 2012

Name of Mining Claim	Location by S/T/R/Mer. Example: 29/9N/14E/SBM	County Recordation Data (Write in Instrument or Book and Page No.)			
		CAMC No.	Original Recordation	Last Date	Amendment Date
Hol-E-Cactus	29, 4N, 21W	332291	1997-06047		
	/ / /				
	/ / /				
	/ / /				

- 2A. Type of labor and improvements (specify what was done and give the total value for that labor and improvements - at least \$100 for each claim). If a geological, geochemical, or geophysical survey was performed, as per 30 U.S.C. 28-1, reference title of report of survey in question, give cost and date of the survey and report, and indicate it was filed with the County Recorder.

Description	Value
Exposed a placer deposit in a desert wash by removing overburden	\$110.00

RECEIVED
2012 DEC -14 A 3:45
PIQUEUX

COPY ate(s) the assessment work was performed April 26, 2012
(month) (day(s)) (year)

3. Name(s) and address(s) of Person(s) who performed the labor and improvements:

<u>Name(s) (print)</u>	<u>Current Mailing or Residence Address (print)</u>
Larry O'Brien	10448 Nate Way Santee, Cal. 91971

4. Name(s) and address(s) of Person(s) who hold and claim subject mining claim(s) for the valuable mineral(s) contained therein:

<u>Name(s) (print)</u>	<u>Current Mailing or Residence Address (print)</u>
Merle Williams	12800 Amber Hill Ln Poway, Cal 92064 ✓
Ruth Ashcraft	30737 Stone Creek Crt Menifee, Cal 92584 ✓
Herb Margerum	9512 Alto Dr La Mesa, Cal 91941 ✓
Robbe Ellison	5050 Caywood Street San Diego, Cal 92117 ✓
Jerry Butler	PO Box 91 Stark City, MO 64866 ✓
Edward Farley Jr	6334 Caminito Partido San Diego, Cal 92111 ✓
Brian Winter	13610 Cuning Ln Lakeside, Cal 92040 ✓
Karen Pollock	4167 Clairemont Dr. San Diego, Cal 92117 ✓

H-Cactus

5. The undersigned testify that on the date of April 27, 2012, all monuments required by law were erected upon the subject claim(s), and all notices required by law were posted on the subject claim(s) or copies thereof were in place, and at said date each corner monument bore or contained marking sufficient to appropriately designate the corner of the claim to which it pertains and the name of the claim(s).

I (we) hereby certify under penalty of perjury under the laws of the State of California that the foregoing statements are true and correct:

Merle C. Williams
(Signature of person(s) responsible for above statements)

Date 9-22-12

FAILURE TO FILE ANNUALLY EVIDENCE OF ASSESSMENT WORK OR NOTICE OF INTENT TO HOLD A MINING CLAIM WITH BOTH THE APPROPRIATE COUNTY RECORDER AND THE BUREAU OF LAND MANAGEMENT WITHIN PRESCRIBED TIME PERIODS WILL CONSTITUTE AN ABANDONMENT OF THE MINING CLAIM(S).

FILE THIS ORIGINAL NOTICE WITH APPROPRIATE COUNTY RECORDER (by September 30) AND FILE A DUPLICATE NOTICE (by December 30) WITH THE BUREAU OF LAND MANAGEMENT, CALIFORNIA STATE OFFICE, 2800 COTTAGE WAY RM W1623, SACRAMENTO, CA 95825-0451.

Any person who willfully makes a false statement with respect to any mining claim on the affidavit of labor or improvements or on the supplementary affidavit is guilty of a misdemeanor, and upon conviction shall be punished by a fine of not more than two hundred dollars (\$200) or by imprisonment in the county jail for not more than six months, or by both the fine and imprisonment. (Public Resources Code of California, Div. 3.5, Chap. 1, Sec. 3913c,d).

This form is for the purpose of complying with the laws of the United States and the State of California pertaining to assessment work (30 USC 28, 43 CFR 3833.2). Subject to Paperwork Reduction Act and Privacy Act statements available at the BLM California State Office, Sacramento.

COPY

2012-05227

Page 1 of

Requested Spma

SHELLY D BAKER, RECORDER

OFFICIAL RECORDS OF LA PAZ COUNTY, AZ

09-26-2012 01:52 PM Recording Fee \$15.00

RECORDING REQUESTED BY:
(Mail recording to:)

Name Kent Matthews

Address S.P.M.A.
PO Box 904
La Mesa, Cal 91944

AMC 341757

FOR RECORDER USE

AFFIDAVIT OF ASSESSMENT WORK ARIZONA

To whom it may concern, please take notice that:

1. Certain labor and improvements required by law were performed or made on, or for the benefit of, the following mining claim or claims (which together comprise a group of contiguous claims) in the County of La Paz California, in the mining assessment year ending September 1, 2012

Name of Mining Claim	Location by S/T/R/Mer. Example: 29/9N/14E/SBM	County Recordation Data (Write in Instrument or Book and Page No.)			
		CAMC No.	Original Recordation	Date	Last Amendment Date
QA #1	26/4N/20W	341757	1996-005510		
QA #2	26/4N/20W	341758	1996-005511		
	/ / /				
	/ / /				

- 2A. Type of labor and improvements (specify what was done and give the total value for that labor and improvements - at least \$100 for each claim). If a geological, geochemical, or geophysical survey was performed, as per 30 U.S.C. 28-1, reference title of report of survey in question, give cost and date of the survey and report, and indicate it was filed with the County Recorder.

Description	Value
Removed debris and rocks to expose placer area in desert wash QA #1	\$110.00
Removed debris and rocks in desert wash to expose a placer area QA#2	\$120.00

RECEIVED
 2012 DEC -11 A 8:44
 PHOENIX, AZ

COPY

ate(s) the assessment work was performed April 29, 2012
(month) (day(s)) (year)

3. Name(s) and address(s) of Person(s) who performed the labor and improvements:

<u>Name(s) (print)</u>	<u>Current Mailing or Residence Address (print)</u>
<u>Larry O' Brien</u>	<u>10448 Nate Way Santee, Cal 91971</u>

4. Name(s) and address(s) of Person(s) who hold and claim subject mining claim(s) for the valuable mineral(s) contained therein:


<u>Name(s) (print)</u>	<u>Current Mailing or Residence Address (print)</u>
<u>Kent and Michael Matthews</u>	<u>8706 Rumson Dr Santee, Cal 91971</u> ✓
<u>Tom Boruszewski</u>	<u>5825 Laramie Way San Diego, Cal 92120</u> ✓
<u>Jeff Krogstad</u>	<u>3030 Merrill Dr #27 Torrance, Cal 90503</u> ✓

RECEIVED
 PHOENIX ARIZONA
 2012 DEC -11 A 8:14
 RM 17 STATE OFFICE
 OK
 PR

QA

5. The undersigned testify that on the date of June 1, 2012, all monuments required by law were erected upon the subject claim(s), and all notices required by law were posted on the subject claim(s) or copies thereof were in place, and at said date each corner monument bore or contained marking sufficient to appropriately designate the corner of the claim to which it pertains and the name of the claim(s).

I (we) hereby certify under penalty of perjury under the laws of the State of California that the foregoing statements are true and correct:


K. MATTHEWS, Date 9-10-12
 (Signature of person(s) responsible for above statements)

FAILURE TO FILE ANNUALLY EVIDENCE OF ASSESSMENT WORK OR NOTICE OF INTENT TO HOLD A MINING CLAIM WITH BOTH THE APPROPRIATE COUNTY RECORDER AND THE BUREAU OF LAND MANAGEMENT WITHIN PRESCRIBED TIME PERIODS WILL CONSTITUTE AN ABANDONMENT OF THE MINING CLAIM(S).

FILE THIS ORIGINAL NOTICE WITH APPROPRIATE COUNTY RECORDER (by September 30) AND FILE A DUPLICATE NOTICE (by December 30) WITH THE BUREAU OF LAND MANAGEMENT, CALIFORNIA STATE OFFICE, 2800 COTTAGE WAY RM W1623, SACRAMENTO, CA 95825-0451.

Any person who willfully makes a false statement with respect to any mining claim on the affidavit of labor or improvements or on the supplementary affidavit is guilty of a misdemeanor, and upon conviction shall be punished by a fine of not more than two hundred dollars (\$200) or by imprisonment in the county jail for not more than six months, or by both the fine and imprisonment. (Public Resources Code of California, Div. 3.5, Chap. 1, Sec. 3913c,d).

This form is for the purpose of complying with the laws of the United States and the State of California pertaining to assessment work (30 USC 28, 43 CFR 3833.2). Subject to Paperwork Reduction Act and Privacy Act statements available at the BLM California State Office, Sacramento.

COPY

2012-05224
Page 1 of
Requested Spma
SHELLY D BAKER, RECORDER
OFFICIAL RECORDS OF LA PAZ COUNTY, AZ
09-26-2012 01:52 PM Recording Fee \$15.00

RECORDING REQUESTED BY:
(Mail recording to:)

Name Chester Nowicki

Address S.P.M.A.
PO Box 904
La Mesa, Cal 91944

AMC 356595

FOR RECORDER'USE

AFFIDAVIT OF ASSESSMENT WORK Arizona

To whom it may concern, please take notice that:

- 1. Certain labor and improvements required by law were performed or made on, or for the benefit of, the following mining claim or claims (which together comprise a group of contiguous claims) in the County of La Paz California, in the mining assessment year ending September 1, 2012

Table with columns: Name of Mining Claim, Location by S/T/R/Mer., CAMC No., Original Recordation Date, Last Amendment Date. Includes entry for Betty B with CAMC No. 356595 and Original Recordation Date 1998-04304.

2A. Type of labor and improvements (specify what was done and give the total value for that labor and improvements - at least \$100 for each claim). If a geological, geochemical, or geophysical survey was performed, as per 30 U.S.C. 28-1, reference title of report of survey in question, give cost and date of the survey and report, and indicate it was filed with the County Recorder.

Table with columns: Description, Value. Includes entry: REMOVED THE DEBRIS AND ROCKS IN STREAM BED WASH TO EXPOSE PLACER DEPOSIT with Value \$120.00. Includes a vertical stamp: RECEIVED 2012 DEC -14 A 8:45 PHOENIX, AZ

COPY Date(s) the assessment work was performed JANUARY 7-8TH 2012
(month) (day(s)) (year)

3. Name(s) and address(s) of Person(s) who performed the labor and improvements:

<u>Name(s) (print)</u>	<u>Current Mailing or Residence Address (print)</u>
<u>RICARD MARTIN</u>	<u>30824 CHIUHAUHA VALLEY RD WARNERS SPRINGS, CAL 92086</u>

4. Name(s) and address(s) of Person(s) who hold and claim subject mining claim(s) for the valuable mineral(s) contained therein:

<u>Name(s) (print)</u>	<u>Current Mailing or Residence Address (print)</u>
<u>Chester Nowicki</u>	<u>425 Le Clair Ln. Escondido, Cal 92026</u>
<u>Tonia Merlo</u>	<u>3203 53rd Street San Diego, Cal 92105</u>

RECEIVED
 BLM CALIFORNIA STATE OFFICE
 2012 DEC -4 A 8 45
 PHOENIX, ARIZONA

Betty B

5. The undersigned testify that on the date of MAY 31ST, 2012, all monuments required by law were erected upon the subject claim(s), and all notices required by law were posted on the subject claim(s) or copies thereof were in place, and at said date each corner monument bore or contained marking sufficient to appropriately designate the corner of the claim to which it pertains and the name of the claim(s).

I (we) hereby certify under penalty of perjury under the laws of the State of California that the foregoing statements are true and correct:

Chester Nowicki C. Nowicki
 (Signature of person(s) responsible for above statements)

Date 9/13/12

FAILURE TO FILE ANNUALLY EVIDENCE OF ASSESSMENT WORK OR NOTICE OF INTENT TO HOLD A MINING CLAIM WITH BOTH THE APPROPRIATE COUNTY RECORDER AND THE BUREAU OF LAND MANAGEMENT WITHIN PRESCRIBED TIME PERIODS WILL CONSTITUTE AN ABANDONMENT OF THE MINING CLAIM(S).

FILE THIS ORIGINAL NOTICE WITH APPROPRIATE COUNTY RECORDER (by September 30) AND FILE A DUPLICATE NOTICE (by December 30) WITH THE BUREAU OF LAND MANAGEMENT, CALIFORNIA STATE OFFICE, 2800 COTTAGE WAY RM W1623, SACRAMENTO, CA 95825-0451.

Any person who willfully makes a false statement with respect to any mining claim on the affidavit of labor or improvements or on the supplementary affidavit is guilty of a misdemeanor, and upon conviction shall be punished by a fine of not more than two hundred dollars (\$200) or by imprisonment in the county jail for not more than six months, or by both the fine and imprisonment. (Public Resources Code of California, Div. 3.5, Chap. 1, Sec. 3913c,d).


This form is for the purpose of complying with the laws of the United States and the State of California pertaining to assessment work (30 USC 28, 43 CFR 3833.2). Subject to Paperwork Reduction Act and Privacy Act statements available at the BLM California State Office, Sacramento.



Mr. Joseph JohaneK
4409 Gila Ave
San Diego CA 92117

PLACE STICKER AT TOP OF ENVELOPE TO THE RIGHT
OF THE RETURN ADDRESS. FOLD AT DOTTED LINE


CERTIFIED MAIL™



7009 0080 0002 3229 2378



1000



85004

U.S. POSTAGE
PAID
SAN DIEGO, CA
92117
NOV 29, 12
AMOUNT

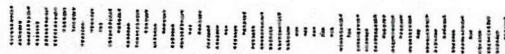
\$3.80
00081354-11

RECEIVED
AZ STATE OFFICE

2012 DEC -4 A 8:44

PHOENIX, ARIZONA

B.L.M. ARIZONA
ONE NORTH CENTRAL AVE. #800
PHOENIX, ARIZ. 85004-2203



United States Department of the Interior
Bureau of Land Management
 LANDS/RECREATION & PLANNING
 ONE N CENTRAL AVE
 PHOENIX, AZ 85004 -2203
 Phone: 602-417-9200

Receipt

No: 2700944

Transaction #: 2782877	ENTERED INTO COMPUTER
Date of Transaction: 12/04/2012	
CUSTOMER:	
JOSEPH J JOHANEK 4409 GILA AVE SAN DIEGO, CA 92117-3715 US	

LINE #	QTY	DESCRIPTION	REMARKS	UNIT PRICE	TOTAL
1	1.00	LOCATABLE MINERALS / MINING CLAIMS-NOT NEW-UNADJUD, ONE AUTH NO. ONLY / MINING CLAIM MONEY RECEIVED CASES: AMC192495/\$80.00	POL - 8	- n/a -	80.00
TOTAL:					\$80.00

PAYMENT INFORMATION					
1	AMOUNT:	80.00	POSTMARKED:	11/29/2012	
	TYPE:	CHECK	RECEIVED:	12/04/2012	
	CHECK NO:	20431319210			
	NAME:	JOHANEK, JOSEPH JOHN 4409 GILA AVE SAN DIEGO CA 92117-3715 US			

REMARKS

This receipt was generated by the automated BLM Collections and Billing System and is a paper representation of a portion of the official electronic record contained therein.

FFR 04 2013 AMC192495
 Load Amc #5 PB 327584
 332291
 341757
 356595

UNITED STATES
DEPARTMENT OF THE INTERIOR
BUREAU OF LAND MANAGEMENT

MAINTENANCE FEE WAIVER CERTIFICATION

~~327584~~
FORM APPROVED (641)
OMB NO. 1004-0114
Expires: August 31, 2013

SEE INSTRUCTIONS ON PAGE 2 (PB)

192495 341757

- This small miner waiver is filed for the assessment year beginning on September 1, 2012 and ending on September 1, 2013.
- The undersigned and all related parties owned ten or fewer mining claims, mill, or tunnel sites located and maintained on Federal lands in the United States of America on September 1, 2012.
- The undersigned have performed the assessment work required by law for each mining claim listed prior to filing this waiver and understand that by filing this form, an affidavit of assessment work must be recorded by the December 30th following the filing of this waiver.
- The undersigned understand that if the assessment work obligation has not yet come due under 30 U.S.C. 28 (for those claims in their first assessment year only), a notice of intent to hold reciting this condition must be recorded by the December 30th following the filing of this waiver.
- The undersigned understand that mill and tunnel sites may also be listed upon this waiver and be waived from payment of the maintenance fee, and that a notice of intent to hold for these sites is required to be recorded by the December 30th immediately following the filing of this waiver.
- The undersigned understand and acknowledge that pursuant to 43 U.S.C. 1212 and 18 U.S.C. 1001, the filing or recording of a false, fictitious, or fraudulent document with the Bureau of Land Management may result in a fine of up to \$250,000, a prison term not to exceed five years, or both.
- The mining claims, mill or tunnel sites for which this waiver from payment of the maintenance fees is requested are:

CLAIM OR SITE NAME	BLM RECORDATION SERIAL NUMBER
1. Key #1	192495
2. Key #2	192496
3. Key X	192497
4. QA #1	341757
5. QA #2	341758
6. Coco Baby	327586
7.	
8.	
9.	
10.	

RECEIVED
BLM STATE OFFICE
2012 AUG 30 P 3:47
PHOENIX, ARIZONA

The owner(s) (claimants) of the above mining claims and sites are:

Tom Boruszewski
 (Owner's Name - Please Print)
 5825 Laramie Way
 (Street or P.O. Box)
 San Diego Calif 92120
 (City) (State) (Zip Code)

Tom Boruszewski
(Owner's Signature)

Jeff Krogstad
 (Owner's Name - Please Print)
 3030 Merrill Drive #27
 (Street or P.O. Box)
 Torrance Calif 90503
 (City) (State) (Zip Code)

Jeff Krogstad
(Owner's Signature)

Kent Matthews
 (Owner's Name - Please Print)
 8706 Rumson Drive
 (Street or P.O. Box)
 Santee Calif 91971
 (City) (State) (Zip Code)

Kent Matthews
(Owner's Signature)

ENTERED IN COMPUTER
RE 9-20-12

Michael Matthews
(Owner's Name - Please Print)
8706 Rumson Drive
(Street or P.O. Box)

Michael Matthews
(Owner's Signature)
Santee Calif 91971
(City) (State) (Zip Code)

(Owner's Name - Please Print)
(Street or P.O. Box)

(Owner's Signature)
(City) (State) (Zip Code)

(Owner's Name - Please Print)
(Street or P.O. Box)

(Owner's Signature)
(City) (State) (Zip Code)

(Owner's Name - Please Print)
(Street or P.O. Box)

(Owner's Signature)
(City) (State) (Zip Code)

(Owner's Name - Please Print)
(Street or P.O. Box)

(Owner's Signature)
(City) (State) (Zip Code)

Title 18 U.S.C. Section 1001 and Title 43 U.S.C. Section 1212 makes it a crime for any person knowingly and willfully to make to any department or agency of the United States any false, fictitious or fraudulent statements or representations as to any matter within its jurisdiction.

INSTRUCTIONS

1. This certification is made under the provisions of §1744 of Title 43 and § 28-28k of Title 30 of the United States Code; and the regulations thereunder (43 CFR Part 3830).
2. The claimant(s) must fill in the dates in paragraph 1 for the beginning and ending of the assessment year for which this waiver is sought.
3. The claimant(s) must fill in the date in paragraph 2 for the beginning of the assessment year for which this waiver is sought.
4. All claim and site names and Bureau of Land Management (BLM) serial numbers must be listed for the mining claims, mill sites, and tunnel sites for which the waiver is sought.
5. All owners of the mining claims, mill sites, and tunnel sites and their addresses must be given.
6. This waiver form must be signed by all the claimants or their designated agent, in original form. If an agent is designated, a notarized designation of agent, signed by all of the claimants with proper address given, must be submitted with this waiver.
7. This form must be filed no later than September 1st for the upcoming assessment year in the BLM State Office where the mining claims or sites are recorded, or the waiver cannot be granted by the BLM. (Example: To obtain a waiver for the assessment year 2012, which begins on September 1, 2011, you must qualify for and file for a waiver no later than September 1, 2011, in the proper BLM State Office.)
8. For all mining claims which require assessment work, you must record an affidavit of labor on or before the December 30th immediately following the filing of this waiver. For all other mining claims or sites waived, you must record a notice of intent to hold on or before the December 30th immediately following the filing of this waiver.
9. Mill and tunnel sites may also be listed upon this waiver and be waived from payment of the maintenance fee. A notice of intent to hold for these sites is required to be filed by the December 30th following the filing of this waiver.

FOR OFFICIAL USE ONLY

October 22, 2011

Amc 192495
Amc 327584
Amc 332291
Amc 341757
Amc 356595

BLM-Arizona
Phoenix, Ariz. 85004

Dear Sir:

Please file the enclosed documents for Annual Assessments for mining claims.

BLM AZ STATE OFFICE
2011 OCT 24 PM 1:40
PHOENIX, ARIZONA

Claim Number	Claim Name
192495	Key#1
192496	Key#2
192497	Key X
327586	Coco Baby
332291	Hol-E-Cactus
341757	QA#1
341758	QA#2
356595	Betty B

Enclosed is a money order to cover costs of filing these forms.

NO. OF CLAIMS 8
 AMOUNT \$0.00
 RECEIPT NO. 170559
 INIT. SJB
 BLM-ASO

Joseph John JohaneK

Joseph JohaneK
4409 Gila Ave.
San Diego, CA 92117

ENTERED INTO COMPUTER
11/17/11 AT

RECORDING REQUESTED BY

Kent Matthews

AND WHEN RECORDED MAIL TO

NAME
STREET
ADDRESS
CITY &
STATE

SPMA
PO Box 904
La mesa, Cal. 91944

ASSESSMENT WORK NOTICE

BLM Serial No. 192495, 192496

Certain labor and/or improvements required by law were performed or made on or for the benefit of the following mining claim(s), (which together comprise a group of contiguous claims) located in County of la Paz

in the mining assessment work year ending September 1, 2011 as follows:

Name of Claim(s) (in full)	Sec. / Twp. / Rge.	County Recordation Original Location	County Recordation Original Location
Key #1	26, 4N, 20W	Book 83-000648 Page	Book Page
Key #2	26, 4N, 20W	Book 83-000649 Page	Book Page
		Book Page	Book Page
		Book Page	Book Page

LABOR AND IMPROVEMENTS. Specify (for example, state depth of shaft sunk; feet of tunnel, drift adit or crosscut driven; size of exploration cut of trench; or refer to separate document, filed as required by PL876, describing geological, geochemical or geophysical survey). Give value for each item and date on which, or periods of time within which the same was performed or made; and total value.

Key#1 Removed overburden to expose a Desert Wash placer gold deposit.
Total hours-11 hours Total value-\$110.00 Dates Done 04/22-23/2011

Key#2 Removed debris and overburden to expose a desert placer deposit
Total hours-12 hours Total value-\$120.00 Dates done-04/24-25//2011

The total fair and reasonable value thereof was \$ 230.00, and the amount and value thereof on or for the benefit of each claim was \$100 or more. The name and address of the person who performed the labor or made the improvements, as known to me, was:

Name
Joseph JohaneK
Vincent Breit

Current Mailing and Residence Address
4409 Gila Avenue San Diego, Ca92117
PO Box 220 Wellton, Ariz. 85356

The owner(s) of the mining claim(s) is (are):

Name
Kent and Michael Matthews
Tom Boruszewski
Jeff Krogstad

Current Mailing and Residence Address
8706 Rumson Dr. Santee, ca. 91971
5825 Laramie Way, San Diego, Ca 92120
3030 Merrill Dr. #27 Torrance, Ca 90503

All monuments required by law to have been erected, and all notices required by law have been posted, on each claim or copies of such notices were in place on the claim on (date) 04-25-2011, also on that date each corner monument bore or contained marking sufficient to designate the corner of the mining claim to which it pertained and the name of the claim.

The above listed claim(s) is (are) held and claimed by the owner(s) or the undersigned (if he is entitled to possession thereof) for the valuable mineral contained therein.

I hereby certify under the penalty of perjury that the foregoing is true and correct.

Executed this 12 day of September 2011 at San Diego, California.

Kent Matthews

[Signature]
(Signature)

BLM AZ STATE OFFICE
2011 OCT 24 PM 1:41
PHOENIX, ARIZONA

RECORDING REQUESTED BY
 Kent Matthews
 AND WHEN RECORDED MAIL TO

NAME
 STREET ADDRESS
 CITY & STATE

S P M A
 P O B o x 904
 La Mesa, Calif. 91944

ASSESSMENT WORK NOTICE

BLM Serial No. 192497, 327586

Certain labor and/or improvements required by law were performed or made on or for the benefit of the following mining claim(s) (which together comprise a group of contiguous claims) located in County of La Paz in the mining assessment work year ending September 1, 2011 as follows:

Name of Claim(s) (in full)	Sec. / Twp. / Rge.	County Recordation Original Location	County Recordation Original Location
<u>Key X</u>	<u>26 / 4N / 20W</u>	Book <u>89-00650</u> Page _____	Book _____ Page _____
<u>Coco Baby</u>	<u>26 / 4N / 20W</u>	Book <u>93-03948</u> Page _____	Book _____ Page _____
_____	___ / ___ / ___	Book _____ Page _____	Book _____ Page _____
_____	___ / ___ / ___	Book _____ Page _____	Book _____ Page _____

LABOR AND IMPROVEMENTS. Specify (for example, state depth of shaft sunk; feet of tunnel, drift adit or crosscut driven; size of exploration cut of trench; or refer to separate document, filed as required by PL876, describing geological, geochemical or geophysical survey). Give value for each item and date on which, or periods of time within which the same was performed or made; and total value.

Key X- Removed overburden and debris from Desert Wash to expose placer deposit
 Total hours- 10 hours Total Value-\$100.00 Dates done- 01/30-31/2011

Coco baby- Removed debris and rocks from Desert Wash to expose placer deposit
 Total hours-10 hours Total Value-\$100.00 Dates done-03/19-20/2011

The total fair and reasonable value thereof was \$ 200.00 and the amount and value thereof on or for the benefit of each claim was \$100 or more. The name and address of the person who performed the labor or made the improvements, as known to me, was:

Name
Richard Mueller and Son (Key X)
John Bishop

Current Mailing and Residence Address
3803 ViaPauloVerdeLago Alpine, Ca 91901
331 Valley Mall Park.E. Wenatchee, WA 98802

The owner(s) of the mining claim(s) is (are):

Name
Kent and Michael Matthews
Tom Boruszewski
Jeff Krogstad

Current Mailing and Residence Address
8706 Rumson Dr. Santee, Ca 91971
5825 Laramie Way San Diego, Ca. 92120
3030 Merrill Dr. #27 Torrance, ca 90503

All monuments required by law to have been erected, and all notices required by law have been posted, on each claim or copies of such notices were in place on the claim on (date) 03/09/2011, also on that date each corner monument bore or contained marking sufficient to designate the corner of the mining claim to which it pertained and the name of the claim.

The above listed claim(s) is (are) held and claimed by the owner(s) or the undersigned (if he is entitled to possession thereof) for the valuable mineral contained therein.

I hereby certify under the penalty of perjury that the foregoing is true and correct.

Executed this 12 day of September 2011 at San Diego California.

Kent Matthews

[Signature]
 (Signature)

BLM AZ STATE OFFICE
 2011 OCT 24 PM 1:41
 PROJECT 11/20/11

RECORDING REQUESTED BY

Kent Matthews

AND WHEN RECORDED MAIL TO

NAME
STREET
ADDRESS
CITY &
STATE

S P M A
PO Box 904
La Mesa, Cal. 91944

ASSESSMENT WORK NOTICE

BLM Serial No. 341757, 341758

Certain labor and/or improvements required by law were performed or made on or for the benefit of the following mining claim(s) (which together comprise a group of contiguous claims) located in County of La Paz in the mining assessment work year ending September 1, 2011, as follows:

Name of Claim(s) (in full)	Sec. / Twp. / Rge.	County Recordation Original Location	County Recordation Original Location
QA #1	26 / 4N / 20W	96-005510	Book _____ Page _____
QA #2	26 / 4N / 20W	96-05511	Book _____ Page _____
_____	___ / ___ / ___	_____	Book _____ Page _____
_____	___ / ___ / ___	_____	Book _____ Page _____

BLM AZ STATE OFFICE

2011 OCT 27 PM 1:41

LABOR AND IMPROVEMENTS. Specify (for example, state depth of shaft sunk; feet of tunnel, drift adit or crosscut driven; size of exploration cut of trench; or refer to separate document, filed as required by PL876, describing geological, geochemical or geophysical survey). Give value for each item and date on which, or periods of time within which the same was performed or made; and total value.

QA#1 Removed overburden and rocks to expose a desert Wash placer deposit. Total hours- 10 hours Total Value-\$100.00 Dates done- 12/11-12/2010

QA#2 Removed overburden and debris to expose a desert Wash placer deposit. Total hours-10 hours Total value- \$100.00 Dates done-01/29-30/2011

The total fair and reasonable value thereof was \$ 200.00, and the amount and value thereof on or for the benefit of each claim was \$100 or more. The name and address of the person who performed the labor or made the improvements, as known to me, was:

<p>Name</p> <p><u>Bob Schwartz (QA#1)</u></p> <p><u>Richard Mueller and Son</u></p>	<p>Current Mailing and Residence Address</p> <p><u>7966 LaurelRidge Rd. San Diego, Ca 92120</u></p> <p><u>3803 ViaPaloVerde Alpine, Ca 91901</u></p>
---	--

<p>The owner(s) of the mining claim(s) is (are):</p> <p>Name</p> <p><u>Kent and Michael Matthews</u></p> <p><u>Tom Boruszewski</u></p> <p><u>Jeff Krogstad</u></p>	<p>Current Mailing and Residence Address</p> <p><u>8706 Rumson Dr. Santee, Ca 91971</u></p> <p><u>5825 Laramie Way San Diego, Ca 92120</u></p> <p><u>3030 Merrill Dr. #27 Torrance, Ca 90503</u></p>
--	--

All monuments required by law to have been erected, and all notices required by law have been posted, on each claim or copies of such notices were in place on the claim on (date) 02/01/2011, also on that date each corner monument bore or contained marking sufficient to designate the corner of the mining claim to which it pertained and the name of the claim.

The above listed claim(s) is (are) held and claimed by the owner(s) or the undersigned (if he is entitled to possession thereof) for the valuable mineral contained therein.

I hereby certify under the penalty of perjury that the foregoing is true and correct.

Executed this 12 day of September 2011 at San Diego, California.

Kent Matthews

[Signature]
(Signature)

RECORDING REQUESTED BY

Chester Nowicki

AND WHEN RECORDED MAIL TO

NAME Chester Nowicki
 STREET ADDRESS C/O SPMA
 CITY & STATE PO B6x 904
 La Mesa, Calif 91944

ASSESSMENT WORK NOTICE

BLM Serial No. 356595

BLM AZ STATE OFFICE
 2011 OCT 24 1:41
 PHOENIX, ARIZONA

Certain labor and/or improvements required by law were performed or made on or for the benefit of the following mining claim(s), (which together comprise a group of contiguous claims) located in County of La Paz in the mining assessment work year ending September 1, 2011, as follows:

Name of Claim(s) (in full)	Sec. / Twp. / Rge.	County Recordation Original Location	County Recordation Original Location
<u>Betty B</u>	<u>21, 4N, 21W</u>	Book <u>98-04304</u> Page _____	Book _____ Page _____
_____	____ / ____ / ____	Book _____ Page _____	Book _____ Page _____
_____	____ / ____ / ____	Book _____ Page _____	Book _____ Page _____
_____	____ / ____ / ____	Book _____ Page _____	Book _____ Page _____

LABOR AND IMPROVEMENTS. Specify (for example, state depth of shaft sunk; feet of tunnel, drift adit or crosscut driven; size of exploration cut of trench; or refer to separate document, filed as required by PL876, describing geological, geochemical or geophysical survey). Give value for each item and date on which, or periods of time within which the same was performed or made; and total value.

Removing overburden and rocks to expose placer deposits containing nuggets
 Total hours -11 hours Total value-\$110.00 Dates done-01/14-16/2011

The total fair and reasonable value thereof was \$ 110.00, and the amount and value thereof on or for the benefit of each claim was \$100 or more. The name and address of the person who performed the labor or made the improvements, as known to me, was:

Name
Bob Schwartz

Current Mailing and Residence Address
7966 Laurel ridge Rd. San Diego, Ca 92120

The owner(s) of the mining claim(s) is (are):

Name
Chester Nowicki
Tonia Merlo

Current Mailing and Residence Address
425 Le Clair Ln. Escondido, Ca 92026
3203 53rd Street San Diego, Ca 92015

All monuments required by law to have been erected, and all notices required by law have been posted, on each claim or copies of such notices were in place on the claim on (date) 04/24/2011, also on that date each corner monument bore or contained marking sufficient to designate the corner of the mining claim to which it pertained and the name of the claim.

The above listed claim(s) is (are) held and claimed by the owner(s) or the undersigned (if he is entitled to possession thereof) for the valuable mineral contained therein.

I hereby certify under the penalty of perjury that the foregoing is true and correct.

Executed this 12th day of September 2011, at Escondido, California.

Chester Nowicki

Chester Nowicki

RECORDING REQUESTED BY

Merle Williams
AND WHEN RECORDED MAIL TO

NAME

S P M A

STREET ADDRESS

PO Box 904

CITY & STATE

La Mesa, Cal. 91944

ASSESSMENT WORK NOTICE

BLM Serial No. 332291

Certain labor and/or improvements required by law were performed or made on or for the benefit of the following mining claim(s), (which together comprise a group of contiguous claims) located in County of La Paz in the mining assessment work year ending September 1, 2011, as follows:

Name of Claim(s) (in full)	Sec. / Twp. / Rge.	County Recordation Original Location	County Recordation Original Location
<u>Hol-E-Cactus</u>	<u>29 / 4N / 21W</u>	Book <u>97-06047</u> Page _____	Book _____ Page _____
_____	_____ / _____ / _____	Book _____ Page _____	Book _____ Page _____
_____	_____ / _____ / _____	Book _____ Page _____	Book _____ Page _____
_____	_____ / _____ / _____	Book _____ Page _____	Book _____ Page _____

BLM AZ STATE OFFICE
2011 OCT 24 PM 1:41
PHOTO COPY

LABOR AND IMPROVEMENTS. Specify (for example, state depth of shaft sunk; feet of tunnel, drift adit or crosscut driven; size of exploration cut of trench; or refer to separate document, filed as required by PL876, describing geological, geochemical or geophysical survey). Give value for each item and date on which, or periods of time within which the same was performed or made; and total value.

Using a metal detector to find placer deposits containing nuggets in a desert wash. Total hours-10 hours Total value-\$100.00
Dates done-04/22-24/2011

The total fair and reasonable value thereof was \$ 100.00, and the amount and value thereof on or for the benefit of each claim was \$100 or more. The name and address of the person who performed the labor or made the improvements, as known to me, was:

Name
Bob Schwartz

Current Mailing and Residence Address
7966 Laurel ridge Rd. San Diego, Ca 92120

The owner(s) of the mining claim(s) is (are):

Name
Merle Williams/Ruth Ashcraft
Herb Margerum/Robbe Ellison
Jerry Butler/Ed Farley Jr
Brian Winter/Karen Pollock

Current Mailing and Residence Address
12800 Amber Hill Ln Poway, Ca. 92064
9512 Alto Dr. La Mesa, Ca 91941
7540 Dunwood Way San Diego, Ca 92114
13610 Cuning Ln. Lakeside, Ca 92020

All monuments required by law to have been erected, and all notices required by law have been posted, on each claim or copies of such notices were in place on the claim on (date) 04/24/2011, also on that date each corner monument bore or contained marking sufficient to designate the corner of the mining claim to which it pertained and the name of the claim.

The above listed claim(s) is (are) held and claimed by the owner(s) or the undersigned (if he is entitled to possession thereof) for the valuable mineral contained therein.

I hereby certify under the penalty of perjury that the foregoing is true and correct.

Executed this 13th day of September 2011

at Poway, California.
Merle C. Williams
(Signature)

Merle Williams

Joseph JohaneK
4409 Gila Ave.
San Diego, CA 92117

SAN DIEGO CA 921


22 OCT 11 PM 10 L



B.L.M.- Arizona
1 No. Central Ave. #800
Phoenix ,Ariz. 85004-2203

STATE BLM AZ STATE OFFICE
OCT 24 PM 1:41
PHOENIX, ARIZONA

85004+4427



United States Department of the Interior

Bureau of Land Management

LANDS/RECREATION & PLANNING

ONE N CENTRAL AVE
PHOENIX, AZ 85004 -2203

Phone: 602-417-9200

Receipt

No:

2451405

Transaction #: 2527355	
Date of Transaction: 10/31/2011	
CUSTOMER:	
JOSEPH J JOHANEK 4409 GILA AVE SAN DIEGO, CA 92117-3715 US	

LINE #	QTY	DESCRIPTION	REMARKS	UNIT PRICE	TOTAL
1	1.00	LOCATABLE MINERALS / MINING CLAIMS-NOT NEW-UNADJUD, ONE AUTH NO. ONLY / MINING CLAIM MONEY RECEIVED CASES: AMC192495/\$80.00	POL-8	- n/a -	80.00
TOTAL:					\$80.00

PAYMENT INFORMATION			
1	AMOUNT:	80.00	POSTMARKED: N/A
	TYPE:	CHECK	RECEIVED: 10/25/2011
	CHECK NO:	R104168080050	
	NAME:	JOHANEK, JOSEPH J 4409 GILA AVE SAN DIEGO CA 92117-3715 US	

REMARKS
TEMP. RECEIPT-170559

This receipt was generated by the automated BLM Collections and Billing System and is a paper representation of a portion of the official electronic record contained therein.

RECORDING REQUESTED BY

Kent Matthews

AND WHEN RECORDED MAIL TO

NAME: S.P.M.A.
 STREET ADDRESS: PO Box 904
 CITY & STATE: La Mesa, Cal. 91944

AMC 192495
 AMC 327584
 AMC 332291
 AMC 341757
 AMC 356595

ASSESSMENT WORK NOTICE

BLM Serial No. 192495, 192496

Certain labor and/or improvements required by law were performed or made on or for the benefit of the following mining claim(s), (which together comprise a group of contiguous claims) located in County of La Paz Arizona, in the mining assessment work year ending September 1, 2010, as follows:

Name of Claim(s) (in full)	Sec. / Twp. / Rge.	County Recordation Original Location	County Recordation Original Location
Key #1	<u>26 / 4N / 20W</u>	Book <u>83-000648</u> Page _____	Book _____ Page _____
Key #2	<u>26 / 4N / 20W</u>	Book <u>83-000649</u> Page _____	Book _____ Page _____
_____	____ / ____ / ____	Book _____ Page _____	Book _____ Page _____
_____	____ / ____ / ____	Book _____ Page _____	Book _____ Page _____

LABOR AND IMPROVEMENTS. Specify (for example, state depth of shaft sunk; feet of tunnel, drift adit or crosscut driven; size of exploration cut of trench; or refer to separate document, filed as required by PL876, describing geological, geochemical or geophysical survey). Give value for each item and date on which, or periods of time within which the same was performed or made; and total value.

Key#1- Removed overburden and rocks to expose a placer deposit in a wash
 Total hours-10 hours Total value-\$100.00 Dates done-01/27-28/10

Key #2 -Removed rocks and debris to expose a placer deposit in wash
 Total hours-12 hours Total value-\$120.00 Dates done-01/28-29/10

The total fair and reasonable value thereof was \$ \$220.00, and the amount and value thereof on or for the benefit of each claim was \$100 or more. The name and address of the person who performed the labor or made the improvements, as known to me, was:

Name
Richard Mueller and Son

Current Mailing and Residence Address
3803 Via Palo Verde Lago Alpine, Ca. 91901

The owner(s) of the mining claim(s) is (are):

Name
Kent/Michael Matthews
Tom Boruszewski
Jeff Krogstad

Current Mailing and Residence Address
8706 Rumson Dr. Santee, Cal. 91971
5825 Caramie Way San Diego, Ca. 92120
3030 Merrill Dr. #27 Torrance, ca. 90503

All monuments required by law to have been erected, and all notices required by law have been posted, on each claim or copies of such notices were in place on the claim on (date) 01/29/10, also on that date each corner monument bore or contained marking sufficient to designate the corner of the mining claim to which it pertained and the name of the claim.

The above listed claim(s) is (are) held and claimed by the owner(s) or the undersigned (if he is entitled to possession thereof) for the valuable mineral contained therein.

I hereby certify under the penalty of perjury that the foregoing is true and correct.

Executed this 10th day of September 2010 at San Diego, California.

ENTERED INTO COMPUTER

11-3-10 cm

Kent Matthews

[Signature]

RECEIVED
 BLM AZ STATE OFFICE
 2010 OCT 21 A 8 30
 PHOENIX, ARIZONA

RECORDING REQUESTED BY

Kent Matthews

AND WHEN RECORDED MAIL TO

NAME S.P.M.A.
 STREET ADDRESS PO Box 904
 CITY & STATE La Mesa, Ca. 91944

ASSESSMENT WORK NOTICE

BLM Serial No. 192497, 327586

Certain labor and/or improvements required by law were performed or made on or for the benefit of the following mining claim(s) (which together comprise a group of contiguous claims) located in County of La Paz Arizona, in the mining assessment work year ending September 1, 2010, as follows:

Name of Claim(s) (in full)	Sec. / Twp. / Rge.	County Recordation Original Location Book Page	County Recordation Original Location Book Page
<u>Key X</u>	<u>26 / 4N / 20W</u>	<u>89-000650</u>	_____
<u>Coco Baby</u>	<u>26 / 4N / 20W</u>	<u>93-03948</u>	_____
_____	_____	_____	_____
_____	_____	_____	_____

LABOR AND IMPROVEMENTS. Specify (for example, state depth of shaft sunk; feet of tunnel, drift adit or crosscut driven; size of exploration cut of trench; or refer to separate document, filed as required by PL876, describing geological, geochemical or geophysical survey). Give value for each item and date on which, or periods of time within which the same was performed or made; and total value.

KeyX- Removed debris from desert Wash to expose a placer deposit.
 Total hours-10 hours Total value-\$100.00 Dates done-01/27-28/10

Coco Baby- Removed rocks and dirt to examine a placer deposit.
 Total hours-11 hours Total value-\$110.00 Dates done 01/28-29/10

The total fair and reasonable value thereof was \$ \$210.00, and the amount and value thereof on or for the benefit of each claim was \$100 or more. The name and address of the person who performed the labor or made the improvements, as known to me, was:

Name
Richard Martin

Current Mailing and Residence Address
4509 38th Street San Diego, Ca. 92116

The owner(s) of the mining claim(s) is (are):
 Name
Kent/Michael Matthews
Tom Boruszewski
Jeff Krogstad

Current Mailing and Residence Address
8706 Rumson Dr. Santee, Ca. 91971
5825 Laramie Way San Diego, Ca. 92120
3030 Merrill Dr. #27 Torrance, Ca. 90503

All monuments required by law to have been erected, and all notices required by law have been posted, on each claim or copies of such notices were in place on the claim on (date) 01/29/10, also on that date each corner monument bore or contained marking sufficient to designate the corner of the mining claim to which it pertained and the name of the claim.

The above listed claim(s) is (are) held and claimed by the owner(s) or the undersigned (if he is entitled to possession thereof) for the valuable mineral contained therein.

I hereby certify under the penalty of perjury that the foregoing is true and correct.

Executed this 13th day of September 2010 at San Diego, California.

Maria Williams
 Kent Matthews (Signature)

RECEIVED
 BLM AZ STATE OFFICE
 2010 OCT 21 A 8:30
 PHOENIX, ARIZONA

RECORDING REQUESTED BY

Merle Williams
 AND WHEN RECORDED MAIL TO

NAME
 STREET
 ADDRESS
 CITY &
 STATE

S.P.M.A.
 PO Box 904
 La Mesa, Ca. 91944

RECEIVED
 BLM AZ STATE OFFICE
 2010 OCT 21 A 8:30
 PHOENIX, ARIZONA

ASSESSMENT WORK NOTICE

BLM Serial No. 332291

Certain labor and/or improvements required by law were performed or made on or for the benefit of the following mining claim(s),
 (which together comprise a group of contiguous claims) located in County of La Paz
 Arizona, in the mining assessment work year ending September 1, 2010, as follows:

Name of Claim(s) (in full)	Sec. / Twp. / Rge.	County Recordation Original Location	County Recordation Original Location
<u>Hol-E-Cactus</u>	<u>29 / 4N / 21W</u>	Book <u>97-06047</u> Page _____	Book _____ Page _____
_____	___ / ___ / ___	Book _____ Page _____	Book _____ Page _____
_____	___ / ___ / ___	Book _____ Page _____	Book _____ Page _____
_____	___ / ___ / ___	Book _____ Page _____	Book _____ Page _____

LABOR AND IMPROVEMENTS. Specify (for example, state depth of shaft sunk; feet of tunnel, drift adit or crosscut driven; size of exploration cut of trench; or refer to separate document, filed as required by PL876, describing geological, geochemical or geophysical survey). Give value for each item and date on which, or periods of time within which the same was performed or made; and total value.

Removed debris and rocks from a desert wash to expose a placer deposit.
 Total hours-10 hours Total Value-\$100.00 Dates done-01/25 -26/10

The total fair and reasonable value thereof was \$ 100.00, and the amount and value thereof on or for the benefit of each claim was \$100 or more. The name and address of the person who performed the labor or made the improvements, as known to me, was:

Name
Joseph JohaneK

Current Mailing and Residence Address
4409 Gila Ave San Diego, Cal. 92117

The owner(s) of the mining claim(s) is (are):

Name
Merle Williams/Ruth Ashcraft
Herb Margerum/Robbe Ellison
Jerry Butler/Edward Farley Jr.
Brian Winter/Karen Pollock

Current Mailing and Residence Address
12800 Amberhill Ln. Poway, Ca. 92064
9512 Alto Dr. La Mesa, Cal. 91941
7540 Dunwood Way San Diego, Cal. 92114
13610 Cuning Ln. Lakeside, Ca. 92020

All monuments required by law to have been erected, and all notices required by law have been posted, on each claim or copies of such notices were in place on the claim on (date) 01/29/10, also on that date each corner monument bore or contained marking sufficient to designate the corner of the mining claim to which it pertained and the name of the claim.

The above listed claim(s) is (are) held and claimed by the owner(s) or the undersigned (if he is entitled to possession thereof) for the valuable mineral contained therein.

I hereby certify under the penalty of perjury that the foregoing is true and correct.

Executed this 19th day of September 2010 at San Diego, California.

Merle Williams
 (Signature)

RECORDING REQUESTED BY

Kent Matthews
 AND WHEN RECORDED MAIL TO

NAME S.P.M.A.
 STREET ADDRESS PO Box 904
 CITY & STATE La Mesa, Ca. 91944

RECEIVED
 BLM AZ STATE OFFICE
 2010 OCT 21 A 8:30
 PHOENIX, ARIZONA

ASSESSMENT WORK NOTICE

BLM Serial No. 341757, 341758

Certain labor and/or improvements required by law were performed or made on or for the benefit of the following mining claim(s) (which together comprise a group of contiguous claims) located in County of La Paz Arizona, in the mining assessment work year ending September 1, 2010, as follows:

Name of Claim(s) (in full)	Sec. / Twp. / Rge.	County Recordation Original Location	County Recordation Original Location
QA #1	26 / 4N / 20W	Book 96-05510 Page	Book Page
QA #2	26 / 4N / 20W	Book 96-05511 Page	Book Page
		Book Page	Book Page
		Book Page	Book Page

LABOR AND IMPROVEMENTS. Specify (for example, state depth of shaft sunk; feet of tunnel, drift adit or crosscut driven; size of exploration cut of trench; or refer to separate document, filed as required by PL876, describing geological, geochemical or geophysical survey). Give value for each item and date on which, or periods of time within which the same was performed or made; and total value.
 Removed debris and brush to find a placer deposit. Total hours-10 hours
 Total value-\$100.00 Dates done- 01/26-27/10 QA#1
 QA#2- Removed debris in a desert wash to expose a placer deposit Total hours-10 Hrs
 Total value- \$100.00 Date done-02/11/10

The total fair and reasonable value thereof was \$ 200.00, and the amount and value thereof on or for the benefit of each claim was \$100 or more. The name and address of the person who performed the labor or made the improvements, as known to me, was:

Name
Joseph JohaneK
John D. Bishop (QA#2)

Current Mailing and Residence Address
4409 Gila Ave. San Diego, Ca 92117
331 Valley Mall Park. #156 E. Wenatchee, Wa 98802

The owner(s) of the mining claim(s) is (are):

Name
Kent/Michael Matthews
Tom Boruszewski
Jeff Krogstad

Current Mailing and Residence Address
8706 Rumson Dr. Santee, Ca. 91971
5825 Laramie Way San Diego, Ca. 92120
3030 Merrill Dr. #27 Torrance, Ca. 90503

All monuments required by law to have been erected, and all notices required by law have been posted, on each claim or copies of such notices were in place on the claim on (date) 01/29/10, also on that date each corner monument bore or contained marking sufficient to designate the corner of the mining claim to which it pertained and the name of the claim.

The above listed claim(s) is (are) held and claimed by the owner(s) or the undersigned (if he is entitled to possession thereof) for the valuable mineral contained therein.

I hereby certify under the penalty of perjury that the foregoing is true and correct.

Executed this 10th day of September 2010 at San Diego California.
 Kent Matthews (Signature)

RECORDING REQUESTED BY

Chester Nowicki

AND WHEN RECORDED MAIL TO

NAME
STREET
ADDRESS
CITY &
STATE

S.P.M.A.
PO Box 904
La Mesa, Cal. 91944

20-04345

Page 1 of 1

Requested By: SPMA

SHELLY D BAKER, RECORDER

OFFICIAL RECORDS OF LA PAZ COUNTY, AZ

09-23-2010 03:28 PM Recording Fee \$19.00

PHOENIX, ARIZONA

2010 OCT 21 A 8:30

RECEIVED
BLM AZ STATE OFFICE

ASSESSMENT WORK NOTICE

BLM Serial No. 356595

Certain labor and/or improvements required by law were performed or made on or for the benefit of the following mining claim(s), (which together comprise a group of contiguous claims) located in County of La Paz Arizona, in the mining assessment work year ending September 1, 2010, as follows:

Name of Claim(s) (in full)	Sec. / Twp. / Rge.	County Recordation Original Location	County Recordation Original Location
Betty B	21 / 4N / 21W	98-04304	
		Book _____ Page _____	Book _____ Page _____
		Book _____ Page _____	Book _____ Page _____
		Book _____ Page _____	Book _____ Page _____
		Book _____ Page _____	Book _____ Page _____

LABOR AND IMPROVEMENTS. Specify (for example, state depth of shaft sunk; feet of tunnel, drift adit or crosscut driven; size of exploration cut of trench; or refer to separate document, filed as required by PL876, describing geological, geochemical or geophysical survey). Give value for each item and date on which, or periods of time within which the same was performed or made; and total value.

Removed brush and rocks to expose a placer deposit in a wash.
Total hours-10 hours Total value-\$100.00 Date date 02/09/10

The total fair and reasonable value thereof was \$ 100.00 and the amount and value thereof on or for the benefit of each claim was \$100 or more. The name and address of the person who performed the labor or made the improvements, as known to me, was:

Name
John D. Bishop

Current Mailing and Residence Address
331 Valley Mall Park.#156 E.Wenatchee, Wa
98802

The owner(s) of the mining claim(s) is (are):

Name
Chester Nowicki
Tonia Merlo

Current Mailing and Residence Address
425 Le Clair Ln. Escondido, Ca. 92026
3203 53rd Street San Diego, Ca. 92105

All monuments required by law to have been erected, and all notices required by law have been posted, on each claim or copies of such notices were in place on the claim on (date) 01/29/10, also on that date each corner monument bore or contained marking sufficient to designate the corner of the mining claim to which it pertained and the name of the claim.

The above listed claim(s) is (are) held and claimed by the owner(s) or the undersigned (if he is entitled to possession thereof) for the valuable mineral contained therein.

I hereby certify under the penalty of perjury that the foregoing is true and correct.

Executed this 10th day of September 2010

San Diego California.
Chester Nowicki
(Signature)
Chester Nowicki

Oct. 11, 2010

BLM-Arizona
Phoenix, Ariz. 85004

Dear Sir:

Please file the enclosed documents for Annual Assessments for mining claims.

Claim Number	Claim Name
192495	Key#1
192496	Key#2
192497	Key X
327586	Coco Baby
332291	Hol-E-Cactus
341757	QA#1
341758	QA#2
356595	Betty B

RECEIVED
BLM AZ STATE OFFICE
2010 OCT 21 A 8:30
PHOENIX, ARIZONA

Enclosed is a money order to cover costs of filing these forms.

Joseph John Johaneck

United States Department of the Interior
 Bureau of Land Management
 LANDS/RECREATION & PLANNING
 ONE N CENTRAL AVE
 PHOENIX, AZ 85004 -2203
 Phone:

Receipt

No:

2234104

Transaction #: 2304777		ENTERED INTO COMPUTER <i>11-3-10 Cm</i>
Date of Transaction: 10/21/2010		
CUSTOMER:		
SPMA PO BOX 904 LA MESA, CA 91944-0904 US		

LINE #	QTY	DESCRIPTION	REMARKS	UNIT PRICE	TOTAL
1	1.00	LOCATABLE MINERALS / MINING CLAIMS-NOT NEW-UNADJUD, ONE AUTH NO. ONLY / MINING CLAIM MONEY RECEIVED CASES: AMC192495/\$80.00	POL 2010/8	- n/a -	80.00
TOTAL:					\$80.00

PAYMENT INFORMATION			
1	AMOUNT:	80.00	POSTMARKED: 10/18/2010
	TYPE:	CHECK	RECEIVED: 10/21/2010
	CHECK NO:	68928099603	
	NAME:	SPMA PO BOX 904 LA MESA CA 91944-0904 US	

REMARKS

This receipt was generated by the automated BLM Collections and Billing System and is a paper representation of a portion of the official electronic record contained therein.

RECORDING REQUESTED BY

Chester Nowicki

AND WHEN RECORDED MAIL TO

NAME
STREET
ADDRESS
CITY &
STATE

S.P.M.A.

PO Box 904

La Mesa, Ca. 91944



AMC 327584
192495
332296
356595
341757

2009 DEC 16 A 9:01
LA PAZ COUNTY RECORDER
LA PAZ, ARIZONA

RECEIVED
LA PAZ COUNTY RECORDER
LA PAZ, ARIZONA

ASSESSMENT WORK NOTICE

BLM Serial No. 356595

Certain labor and/or improvements required by law were performed or made on or for the benefit of the following mining claim(s), (which together comprise a group of contiguous claims) located in County of La paz

Arizona, in the mining assessment work year ending September 1, 2009, as follows:

Name of Claim(s) (in full)	Sec. / Twp. / Rge.	County Recordation Original Location		County Recordation Original Location	
		Book	Page	Book	Page
<u>Betty B</u>	<u>21, 4N, 21W</u>	<u>98-04304</u>			
_____	___ / ___ / ___	Book _____	Page _____	Book _____	Page _____
_____	___ / ___ / ___	Book _____	Page _____	Book _____	Page _____
_____	___ / ___ / ___	Book _____	Page _____	Book _____	Page _____
_____	___ / ___ / ___	Book _____	Page _____	Book _____	Page _____

LABOR AND IMPROVEMENTS. Specify (for example, state depth of shaft sunk; feet of tunnel, drift adit or crosscut driven; size of exploration cut of trench; or refer to separate document, filed as required by PL876, describing geological, geochemical or geophysical survey). Give value for each item and date on which, or periods of time within which the same was performed or made; and total value.

Removed overburden to expose a placer deposit in a Wash Total hours-10 hour
Total value-\$100.00 Dates done- 04/27,28/09

The total fair and reasonable value thereof was \$ 100.00 and the amount and value thereof on or for the benefit of each claim was \$100 or more. The name and address of the person who performed the labor or made the improvements, as known to me, was:

Name
Ronald Andrews

Current Mailing and Residence Address
555 So. ohio Str. Anaheim, Cal. 92805

The owner(s) of the mining claim(s) is (are):
Name
Chester Nowicki
Tonia Merlo

Current Mailing and Residence Address
425 Le Clair Lane Escondido, Ca. 92026
3203 53rd Street San Diego, Ca. 92105



All monuments required by law to have been erected, and all notices required by law have been posted, on each claim or copies of such notices were in place on the claim on (date) 05/02/2009, also on that date each corner monument bore or contained marking sufficient to designate the corner of the mining claim to which it pertained and the name of the claim.

The above listed claim(s) is (are) held and claimed by the owner(s) or the undersigned (if he is entitled to possession thereof) for the valuable mineral contained therein.

I hereby certify under the penalty of perjury that the foregoing is true and correct.
Executed this 10 day of September 2009 at Escondido, California.
Chester Nowicki (Signature)

2054543

RECORDING REQUESTED BY

Merle Williams

AND WHEN RECORDED MAIL TO



NAME
STREET ADDRESS
CITY & STATE

S.P.M.A.
PO Box 904
La Mesa, Ca. 91944

PHOENIX, ARIZONA

2009 DEC 16 A 9:01

RECEIVED
LA PAZ COUNTY OFFICE

ASSESSMENT WORK NOTICE

BLM Serial No. 332291

Certain labor and/or improvements required by law were performed or made on or for the benefit of the following mining claim(s),
(which together comprise a group of contiguous claims) located in County of La Paz

Arizona, in the mining assessment work year ending September 1, 2009 as follows:

Name of Claim(s) (in full)	Sec. / Twp. / Rge.	County Recordation Original Location	County Recordation Original Location
<u>Hol-E-Cactus</u>	<u>29 / 4N / 21W</u>	Book <u>97-06047</u> Page _____	Book _____ Page _____
_____	___ / ___ / ___	Book _____ Page _____	Book _____ Page _____
_____	___ / ___ / ___	Book _____ Page _____	Book _____ Page _____
_____	___ / ___ / ___	Book _____ Page _____	Book _____ Page _____

LABOR AND IMPROVEMENTS. Specify (for example, state depth of shaft sunk; feet of tunnel, drift adit or crosscut driven; size of exploration cut of trench; or refer to separate document, filed as required by PL876, describing geological, geochemical or geophysical survey). Give value for each item and date on which, or periods of time within which the same was performed or made; and total value.

Removed rocks and dirt to expose a placer deposit. Total hours-12 hour
Total value-\$120.00 Dates done -04/27,29/09

The total fair and reasonable value thereof was \$ \$120.00, and the amount and value thereof on or for the benefit of each claim was \$100 or more. The name and address of the person who performed the labor or made the improvements, as known to me, was:

Name
Ronald Andrews

Current Mailing and Residence Address
555 So. Ohio Str. Anaheim, Cal. 92805

The owner(s) of the mining claim(s) is (are):

Name
Merle Williams/ Ruth Ashcraft
Herb Margerum/Robb Ellison
Jerry Butler/Ed Farley Jr
Brian Winter/Karen Pollock

Current Mailing and Residence Address
12800 Amber Hill Ln. Poway, Ca 92064
9512 Alto Dr. La Mesa, Ca. 91944
7540 Dunwood Way San Diego, Ca. 92116
13610 Cunning Ln. Lakeside, Ca. 92020

All monuments required by law to have been erected, and all notices required by law have been posted, on each claim or copies of

such notices were in place on the claim on (date) 05/02/2009, also on that date each corner monument bore or contained marking sufficient to designate the corner of the mining claim to which it pertained and the name of the claim.

The above listed claim(s) is (are) held and claimed by the owner(s) or the undersigned (if he is entitled to possession thereof) for the valuable mineral contained therein.

I hereby certify under the penalty of perjury that the foregoing is true and correct.

Executed this 10th day of September 2009 at Poway, California.

Merle Williams

Merle C. Williams
(Signature)




RECORDING REQUESTED BY

Kent Matthews

AND WHEN RECORDED MAIL TO

NAME
STREET
ADDRESS
CITY &
STATE

S.P.M.A.
PO Box 904
La Mesa, Cal. 91944.



PHOENIX, ARIZONA

2009 DEC 16 A 9:04

RECEIVED
BLM AZ STATE OFFICE

ASSESSMENT WORK NOTICE

BLM Serial No. 341757, 341758

Certain labor and/or improvements required by law were performed or made on or for the benefit of the following mining claim(s),

(which together comprise a group of contiguous claims) located in County of La Paz

Arizona, in the mining assessment work year ending September 1, 2009, as follows:

Name of Claim(s) (in full)	Sec. / Twp. / Rge.	County Recordation Original Location		County Recordation Original Location	
		Book	Page	Book	Page
<u>QA#1</u>	<u>26 / 4N / 20W</u>	<u>96-05510</u>			
<u>QA#2</u>	<u>26 / 4N / 20W</u>	<u>96-05511</u>			

LABOR AND IMPROVEMENTS. Specify (for example, state depth of shaft sunk; feet of tunnel, drift adit or crosscut driven; size of exploration cut of trench; or refer to separate document, filed as required by PL876, describing geological, geochemical or geophysical survey). Give value for each item and date on which, or periods of time within which the same was performed or made; and total value.

QA#1- Removed overburden from Wash to expose placer deposit. Total hours-12
Total value-\$120.00 Dates done-04/24,25/2009

QA#3 Removed debris from Wash to expose placer deposit. Total hours-10 hour
Total value-\$100.00 Dates done-04/23,24/09

The total fair and reasonable value thereof was \$ 210.00 and the amount and value thereof on or for the benefit of each claim was \$100 or more. The name and address of the person who performed the labor or made the improvements, as known to me, was:

Name
Ronald Andrews

Current Mailing and Residence Address
555 So. Ohio Anaheim, Ca. 92805
Str.

The owner(s) of the mining claim(s) is (are):

Name
Kent and Michael Matthews
Tom Boruszewski
Jeff Krogstad

Current Mailing and Residence Address
8706 Rumson Dr. Santee, Ca. 91971
5825 Laramie Way San Diego, CA. 92120
3030 Merrill Dr. #27 Torrance, Ca. 90503

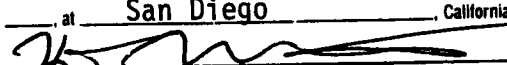
All monuments required by law to have been erected, and all notices required by law have been posted, on each claim or copies of such notices were in place on the claim on (date) 05/02/2009 also on that date each corner monument bore or contained marking sufficient to designate the corner of the mining claim to which it pertained and the name of the claim.

The above listed claim(s) is (are) held and claimed by the owner(s) or the undersigned (if he is entitled to possession thereof) for the valuable mineral contained therein.

I hereby certify under the penalty of perjury that the foregoing is true and correct.

Executed this 8th day of Sept. 2009

Kent Matthews

at San Diego, California.

(Signature)



Requested By: SPMA
SHELLY D BAKER, RECORDER
OFFICIAL RECORDS OF LA PAZ COUNTY, AZ
09-14-2009 03:41 PM Recording Fee \$19.00

RECORDING REQUESTED BY

Kent Matthews

AND WHEN RECORDED MAIL TO

NAME
STREET
ADDRESS
CITY &
STATE

S.P.M.A.
Po Box 904
La Mesa, Calif. 91944



PHOENIX, ARIZONA

2009 DEC 16 A 9:04

RECEIVED
BLM AZ STATE OFFICE

ASSESSMENT WORK NOTICE

BLM Serial No. 192495, 192496

Certain labor and/or improvements required by law were performed or made on or for the benefit of the following mining claim(s),
(which together comprise a group of contiguous claims) located in County of La Paz
Arizona in the mining assessment work year ending September 1, 2009 as follows:

Name of Claim(s) (in full)	Sec. / Twp. / Rge.	County Recordation Original Location	County Recordation Original Location
<u>Key #1</u>	<u>26 / 4N / 20W</u>	Book <u>83-000648</u> Page _____	Book _____ Page _____
<u>Key #2</u>	<u>26 / 4N / 20W</u>	Book <u>83-000649</u> Page _____	Book _____ Page _____
_____	____ / ____ / ____	Book _____ Page _____	Book _____ Page _____
_____	____ / ____ / ____	Book _____ Page _____	Book _____ Page _____

LABOR AND IMPROVEMENTS. Specify (for example, state depth of shaft sunk; feet of tunnel, drift adit or crosscut driven; size of explosion cut of trench; or refer to separate document, filed as required by PL876, describing geological, geochemical or geophysical survey). Give value for each item and date on which, or periods of time within which the same was performed or made; and total value.

Key#1 Removed brush and rocks to expose placer deposit area, Total hours-10 hour
Total value-\$100.00 Dates done- 05/3-4/ 2009

Key #2 Removed overburden to expose placer deposit in wash. Total hours-11 hour
Total value-\$110.00 Dates done-05/4-5/09

The total fair and reasonable value thereof was \$ 210.00, and the amount and value thereof on or for the benefit of each claim was \$100 or more. The name and address of the person who performed the labor or made the improvements, as known to me, was:

Name
Ronald Andrews

Current Mailing and Residence Address
555 So. Ohio Street Anaheim, Ca. 92805

The owner(s) of the mining claim(s) is (are):

Name
Kent and Michael Matthews
Tom Boruszewski
Jeff Krogstad

Current Mailing and Residence Address
8706 Rumson Dr. Santee, Calif. 91971
5825 Laramie Way San Diego, Cal. 92120
3030 Merrill Dr#27 Torrance, Cal. 90503



All monuments required by law to have been erected, and all notices required by law have been posted, on each claim or copies of such notices were in place on the claim on (date) 05/2/09, also on that date each corner monument bore or contained marking sufficient to designate the corner of the mining claim to which it pertained and the name of the claim.

The above listed claim(s) is (are) held and claimed by the owner(s) or the undersigned (if he is entitled to possession thereof) for the valuable mineral contained therein.

I hereby certify under the penalty of perjury that the foregoing is true and correct.

Executed this 8th day of Sept 2009 at San Diego, California.

Kent Matthews

[Signature]
(Signature)

RECORDING REQUESTED BY

Kent Matthews

AND WHEN RECORDED MAIL TO

NAME
STREET
ADDRESS
CITY &
STATE

S.P.M.A.
PO Box 904
La Mesa, Calif. 91944



PHOENIX, ARIZONA

2009 DEC 16 A 9:04

RECEIVED
BLM AZ STAFF OFFICE

ASSESSMENT WORK NOTICE

BLM Serial No. 192497, 327586

Certain labor and/or improvements required by law were performed or made on or for the benefit of the following mining claim(s), (which together comprise a group of contiguous claims) located in County of La Paz

Arizona in the mining assessment work year ending September 1, 2009s follows:

Name of Claim(s) (in full)	Sec. / Twp. / Rge.	County Recordation Original Location	County Recordation Original Location
<u>Key X</u>	<u>26 / 4N / 20W</u>	Book <u>89-000650</u>	Book _____ Page _____
<u>Coco Baby</u>	<u>26 / 4N / 20W</u>	Page <u>93-03948</u>	Book _____ Page _____
_____	___ / ___ / ___	Book _____ Page _____	Book _____ Page _____
_____	___ / ___ / ___	Book _____ Page _____	Book _____ Page _____

LABOR AND IMPROVEMENTS. Specify (for example, state depth of shaft sunk; feet of tunnel, drift adit or crosscut driven; size of exploration cut of trench; or refer to separate document, filed as required by PL876, describing geological, geochemical or geophysical survey). Give value for each item and date on which, or periods of time within which the same was performed or made; and total value.

Key X- Cleared away debris to expose deposit in stream bed. Total hours-11hours
Total value-\$110.00 Dates done-01/30,31/09

Coco Baby- Removed rocks and dirt to expose gold placer area in wash.
Total hours-10 hours Total Value-\$100.00 Dates done-01/30,31/09

The total fair and reasonable value thereof was \$ 210.00, and the amount and value thereof on or for the benefit of each claim was \$100 or more. The name and address of the person who performed the labor or made the improvements, as known to me, was:

Name

Richard Martin

Richard Mueller

Current Mailing and Residence Address

4509 38th Street San Diego, Ca. 92116

3803 Via Palo Verde Lago Alpine, Ca 91901

The owner(s) of the mining claim(s) is (are):

Name

Kent and Michael Matthews

Tom Boruszewski

Jeff Krogstad

Current Mailing and Residence Address

8706 Rumson Dr. Santee, Calif. 91971

5825 Laramie Way San Diego, Cal. 92120

3030 Merrill Dr. #27 Torrance, Ca. 90503

All monuments required by law to have been erected, and all notices required by law have been posted, on each claim or copies of such notices were in place on the claim on (date) 05/02/2009, also on that date each corner monument bore or contained marking sufficient to designate the corner of the mining claim to which it pertained and the name of the claim.

The above listed claim(s) is (are) held and claimed by the owner(s) or the undersigned (if he is entitled to possession thereof) for the valuable mineral contained therein.

I hereby certify under the penalty of perjury that the foregoing is true and correct.

Executed this 8th day of Sept. 2009 at San Diego, California.

Kent Matthews

[Signature]
(Signature)



BLM-Arizona
Phoenix, Ariz. 85004

Dear Sir:

Please file the enclosed documents for Annual Assessments for mining claims.

Claim Number

192495
192496
192497
327586
332291
341757
341758
356595

Claim Name


Key#1
Key#2
Key X
Coco Baby
Hol-E-Cactus
QA#1
QA#2
Betty B

PHOENIX, ARIZONA

2009 DEC 16 A 9:01

RECEIVED
BLM AZ STATE OFFICE

Enclosed is a money order to cover costs of filing these forms.



Joseph John Johaneck



United States Department of the Interior

Bureau of Land Management
 BUSINESS & SUPPORT SVCS DIV
 ONE N CENTRAL AVE SUITE 800
 PHOENIX, AZ 85004 -4427
 Phone: (602) 417-9200

Receipt

No:

2054543

Transaction #: 2120548	
Date of Transaction: 12/16/2009	
CUSTOMER:	JOSEPH J JOHANEK 4409 GILA AVE SAN DIEGO, CA 92117-3715 US

LINE #	QTY	DESCRIPTION	REMARKS	UNIT PRICE	TOTAL
1	1.00	LOCATABLE MINERALS / MINING CLAIMS-NOT NEW-UNADJUD, ONE AUTH NO. ONLY / MINING CLAIM MONEY RECEIVED CASES: AMC356595/\$80.00	POL 2009	- n/a -	80.00
TOTAL:					\$80.00

PAYMENT INFORMATION			
1	AMOUNT:	80.00	POSTMARKED: 12/10/2009
	TYPE:	CHECK	RECEIVED: 12/16/2009
	CHECK NO:	68484829920	
	NAME:	JOHANEK, JOSEPH JOHN 4409 GILA AVE SAN DIEGO CA 92117-3715 US	

REMARKS

This receipt was generated by the automated BLM Collections and Billing System and is a paper representation of a portion of the official electronic record contained therein.

UNITED STATES
DEPARTMENT OF THE INTERIOR
BUREAU OF LAND MANAGEMENT

AMC 192495
341757
327584

291

MAINTENANCE FEE WAIVER CERTIFICATION

FORM APPROVED
OMB NO. 1004-0114
Expires: December 31, 2002

SEE INSTRUCTIONS ON REVERSE

1. This small miner waiver is filed for the assessment year beginning at noon on September 1, 2009 and ending at noon on September 1, 2010.
2. The undersigned and all related parties owned ten or fewer mining claims, mill, or tunnel sites located and maintained on Federal lands in the United States of America on September 1, 2009
3. The undersigned have performed the assessment work **required by law** for each mining claim listed **prior to filing this waiver** and understand that by filing this form; an affidavit of assessment work **must** be recorded by the December 30th following the filing of this waiver.
4. The undersigned understand that if the assessment work obligation has not yet come due under 30 U.S.C. 28 (for those claims in their first assessment year only); a notice of intent to hold reciting this condition **must** be recorded by the December 30th following the filing of this waiver.
5. The undersigned understand that mill and tunnel sites may also be listed upon this waiver and be waived from payment of the maintenance fee; and that a notice of intent to hold for these sites is required to be recorded by the December 30th immediately following the filing of this waiver.
6. The undersigned understand and acknowledge that pursuant to 43 U.S.C. 1212 and 18 U.S.C. 1001; the filing or recording of a false, fictitious, or fraudulent document with the Bureau of Land Management may result in a fine of up to \$250,000, a prison term not to exceed five years, or both.
7. The mining claims, mill or tunnel sites for which this waiver from payment of the maintenance fees is requested are:

CLAIM OR SITE NAME	BLM RECORDATION SERIAL NUMBER
1. Key #1	192495 L
2. Key #2	192496
3. Key X	192497
4. QA #1	341757 L
5. QA #2	341758
6. Coco Baby	327586
7.	
8.	
9.	
10.	

RECEIVED
BLM AZ STATE OFFICE
2009 AUG 27 P 1:21
PHOENIX, ARIZONA

The owner(s) (claimants) of the above mining claims and sites are:

Thomas Boruszewski

(Owner's Name - Please Print)

Thomas Boruszewski
(Owner's Signature)

5825 Laramie Way

(Street or P.O. Box)

San Diego

(City)

Calif.

(State)

92120

(Zip Code)

Jeff Krogstad

(Owner's Name - Please Print)

Jeff Krogstad
(Owner's Signature)

3030 Merrill Drive #27

(Street or P.O. Box)

Torrance

(City)

Calif

(State)

90103

(Zip Code)

Kent Matthews

(Owner's Name - Please Print)

Kent Matthews
(Owner's Signature)

8706 Rumson Drive

(Street or P.O. Box)

Santee

(City)

Calif.

(State)

91971

(Zip Code)

ENTERED
SEP 23 2009
291

(Continued on reverse)

Michael Matthews

(Owner's Name - Please Print)

8706 Rumson Drive

(Street or P.O. Box)

Michael Matthews
(Owner's Signature)

Santee

(City)

Calif

(State)

91971

(Zip Code)

(Owner's Name - Please Print)

(Owner's Signature)

(Street or P.O. Box)

(City)

(State)

(Zip Code)

(Owner's Name - Please Print)

(Owner's Signature)

(Street or P.O. Box)

(City)

(State)

(Zip Code)

(Owner's Name - Please Print)

(Owner's Signature)

(Street or P.O. Box)

(City)

(State)

(Zip Code)

(Owner's Name - Please Print)

(Owner's Signature)

(Street or P.O. Box)

(City)

(State)

(Zip Code)

INSTRUCTIONS

1. This certification is made under the provisions of § 1744 of Title 43 and § 28-28k of Title 30 of the United States Code; and the regulations thereunder (43 CFR Part 3830).
2. The claimant(s) must fill in the dates in paragraph 1 for the beginning and ending of the assessment year for which this waiver is sought.
3. The claimant(s) must fill in the date in paragraph 2 for the beginning of the assessment year for which this waiver is sought.
4. All claim and site names and Bureau of Land Management (BLM) serial numbers must be listed for the mining claims, mill sites, and tunnel sites for which the waiver is sought.
5. All owners of the mining claims, mill sites, and tunnel sites and their addresses must be given.
6. This waiver form must be signed by all the claimants or their designated agent, in original form. If an agent is designated, a notarized designation of agent, signed by all of the claimants with proper address given, must be submitted with this waiver.
7. This form must be filed no later than September 1st for the upcoming assessment year in the BLM State Office where the mining claims or sites are recorded, or the waiver cannot be granted by the BLM. (Example: to obtain a waiver for the assessment year 2000, which begins at noon on September 1, 1999, you must qualify for and file for a waiver no later than September 1, 1999 in the proper BLM State Office).
8. For all mining claims which require assessment work, you must record an affidavit of labor on or before the December 30th immediately following the filing of this waiver. For all other mining claims or sites waived, you must record a notice of intent to hold on or before the December 30th immediately following the filing of this waiver.
9. Mill and tunnel sites may also be listed upon this waiver and be waived from payment of the maintenance fee. A notice of intent to hold for these sites is required to be filed by the December 30th following the filing of this waiver.

NOTICE/BURDEN HOURS STATEMENT

The Privacy Act of 1974, as amended, and the regulation in 43 CFR 2.48(d) provide that you be furnished the following information in connection with the information required by this certification of waiver from rental fees.

AUTHORITY: 30 U.S.C. 28-28k; 43 U.S.C. 1201, 1457, 1740, and 1744; and 43 CFR 3830.

PRINCIPLE PURPOSE: This information is to be used to verify that the owner(s) (claimants) of a mining claim has complied with 30 U.S.C. 28f and is entitled to perform assessment work in lieu of paying the maintenance fee for the mining claims listed on this form.

ROUTINE USE: (1) Adjudication of the claimant(s) certification of waiver from paying the maintenance fee otherwise required by 30 U.S.C. 28f. (2) Disclosure may be made to appropriate Federal agencies when location is made within the agency's geographic area of responsibility. (3) Information from the record and/or the record will be transferred to the appropriate Federal, State, or local agency, or a member of the public in response to a specific request for pertinent information. (4) Information may also be provided to the Department of Justice or in a proceeding before a court or adjudicative body; or to Federal, State, local or foreign agencies when needed for enforcement of civil or criminal codes or applicable regulations concerning title rights upon the public land.

EFFECT OF NOT PROVIDING INFORMATION: Disclosure of this information is required by 30 U.S.C. 28f and 43 CFR Part 3830 for those qualified claimants wishing to take the small miner waiver allowed. Failure to supply the information required in this form to support the claimants certification of waiver from payment of the otherwise required maintenance fees will result in the waiver being disallowed and the mining claims subject to forfeiture by BLM under 30 U.S.C. 28i.

The Paperwork Reduction Act of 1995 requires us to inform you that:

This information is being collected to allow the BLM to determine if you qualify for a waiver from the payment of \$100 per mining claim or site maintenance fee established in 30 U.S.C. 28f and the implementing regulations at 43 CFR 3830. A response to this request is required in accordance with the statute to obtain your benefit.

BLM would like you to know that you do not have to respond to this, or any other, Federal agency-sponsored information collection unless it displays a currently valid OMB control number.

Public reporting burden for this form is estimated to average 8 minutes (0.133 hours) per response, including time to review instructions, gathering and maintaining data, and completing and reviewing the form. Direct comments regarding this burden estimate, or any other aspect of this form, to the U.S. Department of the Interior, Bureau of Land Management, (1004-0114) Bureau Clearance Officer (WO-630), Mail Stop 401 LS, 1849 C St., N.W., Washington, D.C. 20240.

FOR OFFICIAL USE ONLY

Joseph JohaneK
C/O SPMA
PO Box 904
La Mesa, Calif. 91944

AMC 192495
AMC 327584
AMC 332291
AMC 341757
AMC 356595

December 21, 2008

BLM-Arizona
Phoenix, Ariz. 85004

Dear Sir:

Please file the enclosed documents for 2008 Annual Assessments for mining claims.

Claim Number	Claim Name
192495	Key#1
192496	Key#2
192497	Key X
327586	Coco Baby
332291	Hol-E-Cactus
341757	QA#1
341758	QA#2
356595	Betty B

RECEIVED
BLM AZ STATE OFFICE
2008 DEC 30 A 9:02
PHOENIX, ARIZONA

Enclosed is a money order to cover costs of filing these forms.


Joseph John JohaneK

RE 11/15/09

RECORDING REQUESTED BY

Merle Williams

AND WHEN RECORDED MAIL TO

NAME
STREET ADDRESS
CITY & STATE

S.P.M.A.
PO Box 904
La Mesa, Calif. 91944



RECEIVED
BLM AZ STATE OFFICE
2008 DEC 30 A 9:02
PHOENIX, ARIZONA

ASSESSMENT WORK NOTICE

BLM Serial No. 332291

Certain labor and/or improvements required by law were performed or made on or for the benefit of the following mining claim(s), (which together comprise a group of contiguous claims) located in County of La Paz Arizona, in the mining assessment work year ending September 1, 2008, as follows:

Name of Claim(s) (in full)	Sec. / Twp. / Rge.	County Recordation Original Location	County Recordation Original Location
<u>Hol-E-Cactus</u>	<u>29 / 4N / 21W</u>	Book <u>97-06047</u> Page _____	Book _____ Page _____
_____	___ / ___ / ___	Book _____ Page _____	Book _____ Page _____
_____	___ / ___ / ___	Book _____ Page _____	Book _____ Page _____
_____	___ / ___ / ___	Book _____ Page _____	Book _____ Page _____

LABOR AND IMPROVEMENTS. Specify (for example, state depth of shaft sunk; feet of tunnel, drift adit or crosscut driven; size of exploration cut of trench; or refer to separate document, filed as required by PL876, describing geological, geochemical or geophysical survey). Give value for each item and date on which, or periods of time within which the same was performed or made; and total value.

Cleared away debris and dirt to expose a placer deposit in a desert wash.
Total hours-12 hours Total value-\$120.00 Dates done-

The total fair and reasonable value thereof was \$120.00, and the amount and value thereof on or for the benefit of each claim was \$100 or more. The name and address of the person who performed the labor or made the improvements, as known to me, was:

Name
Bobby Clifton

Current Mailing and Residence Address
14185 E.Powerline Rd. Kingman, Ariz. 86401

The owner(s) of the mining claim(s) is (are):

Name
Merle Williams/Robbe Ellison
Ruth Ashcraft/Herb Margerum
Jerry Butler/Edward Farley Jr

Current Mailing and Residence Address
12800 Amber Hill Ln. Poway, Calif. 92064
30737 Stonecreek Crt. Menifee, Calif. 92584
7540 Dunwood Way San Diego, Calif. 92114

All monuments required by law to have been erected, and all notices required by law have been posted, on each claim or copies of such notices were in place on the claim on (date) 01/28/08, also on that date each corner monument bore or contained marking sufficient to designate the corner of the mining claim to which it pertained and the name of the claim.

The above listed claim(s) is (are) held and claimed by the owner(s) or the undersigned (if he is entitled to possession thereof) for the valuable mineral contained therein.

I hereby certify under the penalty of perjury that the foregoing is true and correct.

Executed this 15th day of September 2008, at Poway, California.

Merle Williams
Merle Williams (Signature)

RECORDING REQUESTED BY

Chester Nowicki

AND WHEN RECORDED MAIL TO

NAME
STREET ADDRESS
CITY & STATE

S.P.M.A.
PO Box 904
La Mesa, Calif. 91944



PHOENIX, ARIZONA

2008 DEC 30 A 9:02

RECEIVED
BLM AZ STATE OFFICE

ASSESSMENT WORK NOTICE

BLM Serial No. 356595

Certain labor and/or improvements required by law were performed or made on or for the benefit of the following mining claim(s), (which together comprise a group of contiguous claims) located in County of La Paz Arizona, in the mining assessment work year ending September 1, 2008, as follows:

Name of Claim(s) (in full)	Sec. / Twp. / Rge.	County Recordation Original Location	
		Book	Page
<u>Betty B</u>	<u>21 / 4N / 21W</u>	<u>98-04304</u>	
_____	___ / ___ / ___	Book _____	Page _____
_____	___ / ___ / ___	Book _____	Page _____
_____	___ / ___ / ___	Book _____	Page _____

LABOR AND IMPROVEMENTS. Specify (for example, state depth of shaft sunk; feet of tunnel, drift adit or crosscut driven; size of exploration cut of trench; or refer to separate document, filed as required by PL876, describing geological, geochemical or geophysical survey). Give value for each item and date on which, or periods of time within which the same was performed or made; and total value.

Cleared away overburden and debris from a desert wash to expose a placer deposit. Total hours-12 hours Total value-\$120.00 Dates done-January 12,13, 2008

The total fair and reasonable value thereof was \$ \$120.00, and the amount and value thereof on or for the benefit of each claim was \$100 or more. The name and address of the person who performed the labor or made the improvements, as known to me, was:

Name
Richard Martin

Current Mailing and Residence Address
4509 38th Street San Diego, Cal. 92116

The owner(s) of the mining claim(s) is (are):

Name
Tonia Merlo
Chester Nowicki

Current Mailing and Residence Address
3203 53rd Str. San Diego, Calif. 92105
425 Le Claire Ln. Escondido, Calif. 92026

All monuments required by law to have been erected, and all notices required by law have been posted, on each claim or copies of such notices were in place on the claim on (date) 01/28/08, also on that date each corner monument bore or contained marking sufficient to designate the corner of the mining claim to which it pertained and the name of the claim.

The above listed claim(s) is (are) held and claimed by the owner(s) or the undersigned (if he is entitled to possession thereof) for the valuable mineral contained therein.

I hereby certify under the penalty of perjury that the foregoing is true and correct.

Executed this 12 day of SEPTEMBER 2008, ESCONDIDO, California
Chester Nowicki (Signature)

Chester Nowicki

RECORDING REQUESTED BY

Kent Matthews

AND WHEN RECORDED MAIL TO

NAME
STREET ADDRESS
CITY & STATE

S.P.M.A.
PO Box 904
La Mesa, Calif. 91944



RECEIVED
BLM AZ STATE OFFICE
2008 DEC 30 A 9:02
PHOENIX, ARIZONA

ASSESSMENT WORK NOTICE

BLM Serial No. 192497, 327586

Certain labor and/or improvements required by law were performed or made on or for the benefit of the following mining claim(s), (which together comprise a group of contiguous claims) located in County of La Paz

Arizona, in the mining assessment work year ending September 1, 2008 as follows:

Name of Claim(s) (in full)	Sec. / Twp. / Rge.	County Recordation Original Location	County Recordation Original Location
<u>Key X</u>	<u>26, 4N, 20W</u>	Book <u>89-000650</u> Page _____	Book _____ Page _____
<u>Coco Baby</u>	<u>26, 4N, 20W</u>	Book <u>93-03948</u> Page _____	Book _____ Page _____
_____	___ / ___ / ___	Book _____ Page _____	Book _____ Page _____
_____	___ / ___ / ___	Book _____ Page _____	Book _____ Page _____

LABOR AND IMPROVEMENTS. Specify (for example, state depth of shaft sunk; feet of tunnel, drift adit or crosscut driven; size of exploration cut of trench; or refer to separate document, filed as required by PL876, describing geological, geochemical or geophysical survey). Give value for each item and date on which, or periods of time within which the same was performed or made; and total value.

Key X- Cleared away overburden in desert wash to expose placer deposit.
Total Hours- 12 hours Total Value-\$120.00 Dates done- January 13,14,2008

Coco Baby- Removed debris and rocks to expose a placer deposit.
Total hours-10 hours Total value-\$100.00 Dates done-January 12,13,2008

The total fair and reasonable value thereof was \$220.00, and the amount and value thereof on or for the benefit of each claim was \$100 or more. The name and address of the person who performed the labor or made the improvements, as known to me, was:

Name
Richard Martin (Key X)
Richard Mueller (Coco Baby)

Current Mailing and Residence Address
4509 38th Street San Diego, Cal. 92116
3803 Via Palo Verde Lago Alpine, Ca. 91901

The owner(s) of the mining claim(s) is (are):

Name
Kent and Michael Matthews
Tom Boruszewski
Jeff Krogstad

Current Mailing and Residence Address
8706 Rumson Dr. Santee, Calif. 91971
5825 Laramie Way San Diego, Cal. 92120
3030 Merrill Dr. #27 Torrance, Calif. 90503

All monuments required by law to have been erected, and all notices required by law have been posted, on each claim or copies of such notices were in place on the claim on (date) 01/28/08, also on that date each corner monument bore or contained marking sufficient to designate the corner of the mining claim to which it pertained and the name of the claim.

The above listed claim(s) is (are) held and claimed by the owner(s) or the undersigned (if he is entitled to possession thereof) for the valuable mineral contained therein.

I hereby certify under the penalty of perjury that the foregoing is true and correct.

Executed this 15 day of September 2008 at San Diego, California.

RECORDING REQUESTED BY

Kent Matthews

AND WHEN RECORDED MAIL TO

NAME
STREET
ADDRESS
CITY &
STATE

S.P.M.A.
PO Box 904
La Mesa, Calif. 91944



RECEIVED
BLM AZ STATE OFFICE
2008 DEC 30 A 9:02
PHOENIX, ARIZONA

ASSESSMENT WORK NOTICE

BLM Serial No. 192495, 192496

Certain labor and/or improvements required by law were performed or made on or for the benefit of the following mining claim(s),
(which together comprise a group of contiguous claims) located in County of La Paz
Arizona, in the mining assessment work year ending September 1, 2008, as follows:

Name of Claim(s) (in full)	County Recordation Original Location			County Recordation Original Location	
	Sec.	Twp.	Rge.	Book	Page
Key #1	26	4N	20W	83-000648	
Key #2	26	4N	20W	83-000649	

LABOR AND IMPROVEMENTS. Specify (for example, state depth of shaft sunk; feet of tunnel, drift adit or crosscut driven; size of exploration cut of trench; or refer to separate document, filed as required by PL876, describing geological, geochemical or geophysical survey). Give value for each item and date on which, or periods of time within which the same was performed or made; and total value.

Key #1- Cleared away overburden and debris to expose placer desposit in wash.
Total hours-12 hours Total Value-\$120.00 Dates Done-January 26,27 2008
Key #2- Removed overburden from desert wash to find a placer deposit.
Total hours-11 hours Total Value-\$110.00 Dates done-Januray 26,27 2008

The total fair and reasonable value thereof was \$ \$210.00 and the amount and value thereof on or for the benefit of each claim was \$100 or more. The name and address of the person who performed the labor or made the improvements, as known to me, was:

Name
Richard Mueller and Son

Current Mailing and Residence Address
3803 Via Palo Verde Lago Alpine, Ca. 91901

The owner(s) of the mining claim(s) is (are):

Name
Kent and Michael Matthews
Tom Boruszewski
Jeff Krogstad

Current Mailing and Residence Address
8706 Rumson Dr. Santee, Calif. 91971
5825 Laramie Way San Diego, Calif. 92120
3030 Merrill Dr. #27 Torrance, Calif. 90503

All monuments required by law to have been erected, and all notices required by law have been posted, on each claim or copies of such notices were in place on the claim on (date) 01/28/08, also on that date each corner monument bore or contained marking sufficient to designate the corner of the mining claim to which it pertained and the name of the claim.

The above listed claim(s) is (are) held and claimed by the owner(s) or the undersigned (if he is entitled to possession thereof) for the valuable mineral contained therein.

I hereby certify under the penalty of perjury that the foregoing is true and correct.

Executed this 15 day of September 2008 at San Diego, California.

Kent Matthews

(Signature)

RECORDING REQUESTED BY

Kent Matthews

AND WHEN RECORDED MAIL TO

NAME
STREET ADDRESS
CITY & STATE

S.P.M.A.
PO B0x 904
La Mesa, Calif. 91944



PHOENIX, ARIZONA

2008 DEC 30 A 9: 02

RECEIVED
BLM AZ STATE OFFICE

ASSESSMENT WORK NOTICE

BLM Serial No. 341757, 341758

Certain labor and/or improvements required by law were performed or made on or for the benefit of the following mining claim(s), (which together comprise a group of contiguous claims) located in County of La Paz

Arizona in the mining assessment work year ending September 1, 2008 as follows:

Name of Claim(s) (in full)	Sec. / Twp. / Rge.	County Recordation Original Location	County Recordation Original Location
QA #1	26 / 4N / 20W	Book 96-05510 Page	Book Page
QA #2	26 / 4N / 20W	Book 96-05511 Page	Book Page
		Book Page	Book Page
		Book Page	Book Page

LABOR AND IMPROVEMENTS. Specify (for example, state depth of shaft sunk; feet of tunnel, drift adit or crosscut driven; size of exploration cut of trench; or refer to separate document, filed as required by PL876, describing geological, geochemical or geophysical survey). Give value for each item and date on which, or periods of time within which the same was performed or made; and total value.

QA #1- Removed overburden and rocks to expose a placer deposit in wash. Total hours-10hours Total Value-\$100.00 Dates done- January 27,28, 2008

QA #2- Removed overburden from desert wash to expose a placer deposit. Total hours-11 hours Total value-\$110.00 Dates done-January 27,28 2008

The total fair and reasonable value thereof was \$ \$210.00, and the amount and value thereof on or for the benefit of each claim was \$100 or more. The name and address of the person who performed the labor or made the improvements, as known to me, was:

Name
Richard Mueller and Son

Current Mailing and Residence Address
3803 Via Palo Verde Lago Alpine, Cal. 91901

The owner(s) of the mining claim(s) is (are):

Name
Kent and Michael Matthews
Tom Boruszewski
Jeff Krogstad

Current Mailing and Residence Address
8706 Rumson Dr. Santee, Cal. 91971
5825 Laramie Way San Diego, Ca. 92120
3030 Merrill Dr. #27 Torrance, CA. 90503

All monuments required by law to have been erected, and all notices required by law have been posted, on each claim or copies of such notices were in place on the claim on (date) 01/28/08, also on that date each corner monument bore or contained marking sufficient to designate the corner of the mining claim to which it pertained and the name of the claim.

The above listed claim(s) is (are) held and claimed by the owner(s) or the undersigned (if he is entitled to possession thereof) for the valuable mineral contained therein.

I hereby certify under the penalty of perjury that the foregoing is true and correct.

Executed this 15 day of September 2008 at San Diego, California.
Kent Matthews (Signature)

United States Department of the Interior

Bureau of Land Management
 BUSINESS & SUPPORT SVCS DIV
 ONE N CENTRAL AVE SUITE 800
 PHOENIX, AZ 85004 -4427
 Phone: (602) 417-9200

Receipt

No: 1847912

Transaction #: 1907826	
Date of Transaction: 12/31/2008	
CUSTOMER:	JOSEPH J JOHANEK PO BOX 904 LA MESA, CA 91944-0904 US

LINE #	QTY	DESCRIPTION	REMARKS	UNIT PRICE	TOTAL
1	1.00	LOCATABLE MINERALS / MINING CLAIMS-NOT NEW-UNADJUD, ONE AUTH NO. ONLY / MINING CLAIM MONEY RECEIVED CASES: AMC192495/\$80.00	POL	- n/a -	80.00
TOTAL:					\$80.00

PAYMENT INFORMATION					
1	AMOUNT:	80.00	POSTMARKED:	12/26/2008	
	TYPE:	CHECK	RECEIVED:	12/30/2008	
	CHECK NO:	57497216502			
	NAME:	JOHANEK, JOSEPH JOHN PO BOX 904 LA MESA CA 91944-0904 US			

REMARKS

This receipt was generated by the automated BLM Collections and Billing System and is a paper representation of a portion of the official electronic record contained therein.

UNITED STATES
DEPARTMENT OF THE INTERIOR
BUREAU OF LAND MANAGEMENT

JMC

AMC 327584
FORM APPROVED
OMB NO. 1004-0114
Expires: December 31, 2002

MAINTENANCE FEE WAIVER CERTIFICATION

SEE INSTRUCTIONS ON REVERSE

AMC 192495 (240)

- This small miner waiver is filed for the assessment year beginning at noon on September 1, 2008 and ending at noon on September 12009.
- The undersigned and all related parties owned ten or fewer mining claims, mill, or tunnel sites located and maintained on Federal lands in the United States of America on September 1, 2008.
- The undersigned have performed the assessment work **required by law** for each mining claim listed **prior to filing this waiver** and understand that by filing this form; an affidavit of assessment work **must** be recorded by the December 30th following the filing of this waiver.
- The undersigned understand that if the assessment work obligation has not yet come due under 30 U.S.C. 28 (for those claims in their first assessment year only); a notice of intent to hold reciting this condition **must** be recorded by the December 30th following the filing of this waiver.
- The undersigned understand that mill and tunnel sites may also be listed upon this waiver and be waived from payment of the maintenance fee; and that a notice of intent to hold for these sites is required to be recorded by the December 30th immediately following the filing of this waiver.
- The undersigned understand and acknowledge that pursuant to 43 U.S.C. 1212 and 18 U.S.C. 1001; the filing or recording of a false, fictitious, or fraudulent document with the Bureau of Land Management may result in a fine of up to \$250,000, a prison term not to exceed five years, or both.
- The mining claims, mill or tunnel sites for which this waiver from payment of the maintenance fees is requested are:

AMC 341757

CLAIM OR SITE NAME	BLM RECORDATION SERIAL NUMBER
1. Key#1	192495
2. Key #2	192496
3. Key X	192497
4. QA #1	341757
5. QA #2	341758
6. Coco Baby	327586
7.	
8.	
9.	
10.	

The owner(s) (claimants) of the above mining claims and sites are:

Thomas Boruszewski
(Owner's Name - Please Print)
5825 Laramie Way
(Street or P.O. Box)
San Diego Calif. 92120
(City) (State) (Zip Code)

Thomas Boruszewski
(Owner's Signature)

Jeff Krogstad
(Owner's Name - Please Print)
3030 Merrill Drive #27
(Street or P.O. Box)
Torrance Calif. 90503
(City) (State) (Zip Code)

Jeff Krogstad
(Owner's Signature)

Kent Matthews
(Owner's Name - Please Print)
8706 Rumson Drive
(Street or P.O. Box)
Santee Calif. 91971
(City) (State) (Zip Code)

Kent Matthews
(Owner's Signature)

RECEIVED
BLM, AZ STATE OFFICE
PHOENIX, ARIZONA
2008 AUG 14 P 1:33

Continued on reverse)

R2 9/16/08

Michael Matthews ✓
(Owner's Name - Please Print)

8706 Rumson Drive
(Street or P.O. Box)

Michael Matthews
(Owner's Signature)

Santee Calif. 91971
(City) (State) (Zip Code)

(Owner's Name - Please Print)

(Street or P.O. Box)

(Owner's Signature)

(City) (State) (Zip Code)

(Owner's Name - Please Print)

(Street or P.O. Box)

(Owner's Signature)

(City) (State) (Zip Code)

(Owner's Name - Please Print)

(Street or P.O. Box)

(Owner's Signature)

(City) (State) (Zip Code)

(Owner's Name - Please Print)

(Street or P.O. Box)

(Owner's Signature)

(City) (State) (Zip Code)

INSTRUCTIONS

1. This certification is made under the provisions of § 1744 of Title 43 and § 28-28k of Title 30 of the United States Code; and the regulations thereunder (43 CFR Part 3830).
2. The claimant(s) must fill in the dates in paragraph 1 for the beginning and ending of the assessment year for which this waiver is sought.
3. The claimant(s) must fill in the date in paragraph 2 for the beginning of the assessment year for which this waiver is sought.
4. All claim and site names and Bureau of Land Management (BLM) serial numbers must be listed for the mining claims, mill sites, and tunnel sites for which the waiver is sought.
5. All owners of the mining claims, mill sites, and tunnel sites and their addresses must be given.
6. This waiver form must be signed by all the claimants or their designated agent, in original form. If an agent is designated, a notarized designation of agent, signed by all of the claimants with proper address given, must be submitted with this waiver.

7. This form must be filed no later than September 1st for the upcoming assessment year in the BLM State Office where the mining claims or sites are recorded, or the waiver cannot be granted by the BLM. (Example: to obtain a waiver for the assessment year 2000, which begins at noon on September 1, 1999, you must qualify for and file for a waiver no later than September 1, 1999 in the proper BLM State Office).
8. For all mining claims which require assessment work, you must record an affidavit of labor on or before the December 30th immediately following the filing of this waiver. For all other mining claims or sites waived, you must record a notice of intent to hold on or before the December 30th immediately following the filing of this waiver.
9. Mill and tunnel sites may also be listed upon this waiver and be waived from payment of the maintenance fee. A notice of intent to hold for these sites is required to be filed by the December 30th following the filing of this waiver.

NOTICE/BURDEN HOURS STATEMENT

The Privacy Act of 1974, as amended, and the regulation in 43 CFR 2.48(d) provide that you be furnished the following information in connection with the information required by this certification of waiver from rental fees.

AUTHORITY: 30 U.S.C. 28-28k; 43 U.S.C. 1201, 1457, 1740, and 1744; and 43 CFR 3830.

PRINCIPLE PURPOSE: This information is to be used to verify that the owner(s) (claimants) of a mining claim has complied with 30 U.S.C. 28f and is entitled to perform assessment work in lieu of paying the maintenance fee for the mining claims listed on this form.

ROUTINE USE: (1) Adjudication of the claimant(s) certification of waiver from paying the maintenance fee otherwise required by 30 U.S.C. 28f. (2) Disclosure may be made to appropriate Federal agencies when location is made within the agency's geographic area of responsibility. (3) Information from the record and/or the record will be transferred to the appropriate Federal, State, or local agency, or a member of the public in response to a specific request for pertinent information. (4) Information may also be provided to the Department of Justice or in a proceeding before a court or adjudicative body; or to Federal, State, local or foreign agencies when needed for enforcement of civil or criminal codes or applicable regulations concerning title rights upon the public land.

EFFECT OF NOT PROVIDING INFORMATION: Disclosure of this information is required by 30 U.S.C. 28f and 43 CFR Part 3830 for those qualified claimants wishing to take the small miner waiver allowed. Failure to supply the information required in this form to support the claimants certification of waiver from payment of the otherwise required maintenance fees will result in the waiver being disallowed and the mining claims subject to forfeiture by BLM under 30 U.S.C. 28i.

The Paperwork Reduction Act of 1995 requires us to inform you that:

This information is being collected to allow the BLM to determine if you qualify for a waiver from the payment of \$100 per mining claim or site maintenance fee established in 30 U.S.C. 28f and the implementing regulations at 43 CFR 3830. A response to this request is required in accordance with the statute to obtain your benefit.

BLM would like you to know that you do not have to respond to this, or any other, Federal agency-sponsored information collection unless it displays a currently valid OMB control number.

Public reporting burden for this form is estimated to average 8 minutes (0.133 hours) per response, including time to review instructions, gathering and maintaining data, and completing and reviewing the form. Direct comments regarding this burden estimate, or any other aspect of this form, to the U.S. Department of the Interior, Bureau of Land Management, (1004-0114) Bureau Clearance Office (W-1630), Mail Stop 1807, 1849 C St., N.W., Washington, D.C. 20240.

BLM AZ STATE OFFICE
RECORDED
OFFICIAL USE ONLY

UNITED STATES
DEPARTMENT OF THE INTERIOR
BUREAU OF LAND MANAGEMENT

MAINTENANCE FEE WAIVER CERTIFICATION

589

FORM APPROVED
OMB NO. 1004-0114
Expires: December 31, 2002

SEE INSTRUCTIONS ON REVERSE AMC 327584

AMC 192495

- This small miner waiver is filed for the assessment year beginning at noon on September 1, 2007 and ending at noon on September 1, 2008.
- The undersigned and all related parties owned ten or fewer mining claims, mill, or tunnel sites located and maintained on Federal lands in the United States of America on September 1, 2007
- The undersigned have performed the assessment work **required by law** for each mining claim listed **prior to filing this waiver** and understand that by filing this form; an affidavit of assessment work **must** be recorded by the December 30th following the filing of this waiver.
- The undersigned understand that if the assessment work obligation has not yet come due under 30 U.S.C. 28 (for those claims in their first assessment year only); a notice of intent to hold reciting this condition **must** be recorded by the December 30th following the filing of this waiver.
- The undersigned understand that mill and tunnel sites may also be listed upon this waiver and be waived from payment of the maintenance fee; and that a notice of intent to hold for these sites is required to be recorded by the December 30th immediately following the filing of this waiver.
- The undersigned understand and acknowledge that pursuant to 43 U.S.C. 1212 and 18 U.S.C. 1001; the filing or recording of a false, fictitious, or fraudulent document with the Bureau of Land Management may result in a fine of up to \$250,000, a prison term not to exceed five years, or both.
- The mining claims, mill or tunnel sites for which this waiver from payment of the maintenance fees is requested are:

AMC 341758

CLAIM OR SITE NAME	BLM RECORDATION SERIAL NUMBER
1.	
2. Key #1	192495
3. Key #2	192496
4. Key X	192497
5. QA #1	341757
6. QA #2	341758
7. Coco Baby	327586
8.	
9.	
10.	

The owner(s) (claimants) of the above mining claims and sites are:

Thomas Boruszewski
(Owner's Name - Please Print)

Thomas Boruszewski
(Owner's Signature)

5825 Laramie Way
(Street or P.O. Box)

San Diego Calif. 92120
(City) (State) (Zip Code)

Jeff Krogstad
(Owner's Name - Please Print)

Jeff Krogstad
(Owner's Signature)

3030 Merrill Drive #27
(Street or P.O. Box)

Torrance Calif. 90503
(City) (State) (Zip Code)

Kent Matthews
(Owner's Name - Please Print)

Kent Matthews
(Owner's Signature)

8706 Rumson Drive
(Street or P.O. Box)

Santee Calif. 919071
(City) (State) (Zip Code)

(Continued on reverse)

RE 9/21/07

Michael Matthews
(Owner's Name - Please Print)

Michael Matthews
(Owner's Signature)

8706 Rumson Drive
(Street or P.O. Box)

Santee
(City)

Calif.
(State)

919071
(Zip Code)

(Owner's Name - Please Print)

(Owner's Signature)

(Street or P.O. Box)

(City)

(State)

(Zip Code)

(Owner's Name - Please Print)

(Owner's Signature)

(Street or P.O. Box)

(City)

(State)

(Zip Code)

(Owner's Name - Please Print)

(Owner's Signature)

(Street or P.O. Box)

(City)

(State)

(Zip Code)

(Owner's Name - Please Print)

(Owner's Signature)

(Street or P.O. Box)

(City)

(State)

(Zip Code)

INSTRUCTIONS

1. This certification is made under the provisions of § 1744 of Title 43 and § 28-28k of Title 30 of the United States Code; and the regulations thereunder (43 CFR Part 3830).
2. The claimant(s) must fill in the dates in paragraph 1 for the beginning and ending of the assessment year for which this waiver is sought.
3. The claimant(s) must fill in the date in paragraph 2 for the beginning of the assessment year for which this waiver is sought.
4. All claim and site names and Bureau of Land Management (BLM) serial numbers must be listed for the mining claims, mill sites, and tunnel sites for which the waiver is sought.
5. All owners of the mining claims, mill sites, and tunnel sites and their addresses must be given.
6. This waiver form must be signed by all the claimants or their designated agent, in original form. If an agent is designated, a notarized designation of agent, signed by all of the claimants with proper address given, must be submitted with this waiver.

7. This form must be filed no later than September 1st for the upcoming assessment year in the BLM State Office where the mining claims or sites are recorded, or the waiver cannot be granted by the BLM. (Example: to obtain a waiver for the assessment year 2000, which begins at noon on September 1, 1999, you must qualify for and file for a waiver no later than September 1, 1999 in the proper BLM State Office).
8. For all mining claims which require assessment work, you must record an affidavit of labor on or before the December 30th immediately following the filing of this waiver. For all other mining claims or sites waived, you must record a notice of intent to hold on or before the December 30th immediately following the filing of this waiver.
9. Mill and tunnel sites may also be listed upon this waiver and be waived from payment of the maintenance fee. A notice of intent to hold for these sites is required to be filed by the December 30th following the filing of this waiver.

NOTICE/BURDEN HOURS STATEMENT

The Privacy Act of 1974, as amended, and the regulation in 43 CFR 2.48(d) provide that you be furnished the following information in connection with the information required by this certification of waiver from rental fees.

AUTHORITY: 30 U.S.C. 28-28k; 43 U.S.C. 1201, 1457, 1740, and 1744; and 43 CFR 3830.

PRINCIPLE PURPOSE: This information is to be used to verify that the owner(s) (claimants) of a mining claim has complied with 30 U.S.C. 28f and is entitled to perform assessment work in lieu of paying the maintenance fee for the mining claims listed on this form.

ROUTINE USE: (1) Adjudication of the claimant(s) certification of waiver from paying the maintenance fee otherwise required by 30 U.S.C. 28f. (2) Disclosure may be made to appropriate Federal agencies when location is made within the agency's geographic area of responsibility. (3) Information from the record and/or the record will be transferred to the appropriate Federal, State, or local agency, or a member of the public in response to a specific request for pertinent information. (4) Information may also be provided to the Department of Justice or in a proceeding before a court or adjudicative body; or to Federal, State, local or foreign agencies when needed for enforcement of civil or criminal codes or applicable regulations concerning title rights upon the public land.

EFFECT OF NOT PROVIDING INFORMATION: Disclosure of this information is required by 30 U.S.C. 28f and 43 CFR Part 3830 for those qualified claimants wishing to take the small miner waiver allowed. Failure to supply the information required in this form to support the claimants certification of waiver from payment of the otherwise required maintenance fees will result in the waiver being disallowed and the mining claims subject to forfeiture by BLM under 30 U.S.C. 28i.

The Paperwork Reduction Act of 1995 requires us to inform you that:

This information is being collected to allow the BLM to determine if you qualify for a waiver from the payment of \$100 per mining claim or site maintenance fee established in 30 U.S.C. 28f and the implementing regulations at 43 CFR 3830. A response to this request is required in accordance with the statute to obtain your benefit.

BLM would like you to know that you do not have to respond to this, or any other, Federal agency-sponsored information collection unless it displays a currently valid OMB control number.

Public reporting burden for this form is estimated to average 8 minutes (0.133 hours) per response, including time to review instructions, gathering and maintaining data, and completing and reviewing the form. Direct comments regarding this burden estimate, or any other aspect of this form, to the U.S. Department of the Interior, Bureau of Land Management, (1005-0114) Bureau Clearance Officer (WO-630), Mail Stop 401 LS, 1849 C St., N.W., Washington, D.C. 20240.

FOR OFFICIAL USE ONLY

RECEIVED
BUREAU OF
MANAGEMENT
JUN 20 12:23
ARIZONA
STATE OFFICE
MINE REZONING

08/27/07

DEAR SIR:

PLEASE RETURN RECEIPT TO -

Joseph JOHANEK
4409 GILA AVE.
SAN DIEGO, CALIF. 92117

Joseph JohaneK,
agent SRMA

ARIZONA
STATE DEPT
LAND MANAGEMENT

2007 AUG 29 P 12: 23

RECEIVED
BUREAU OF
LAND MANAGEMENT

RECEIVED
B.L.M. STATE OFFICE

2006 DEC 27 A 9: 31

PHOENIX, ARIZONA

December 21, 2006

BLM-Arizona
Phoenix, Ariz. 85004

Amc 192495
Amc 327584
Amc 332291
Amc 341757
Amc 356595

Dear Sir:

Please file the enclosed documents for 2006 Annual Assessments for mining claims.

Claim Number	Claim Name
192495	Key#1
192496	Key#2
192497	Key X
327586	Coco Baby
332291	Hol-E-Cactus
341757	QA#1
341758	QA#2
356595	Betty B

Enclosed is a money order to cover costs of filing these forms.

Joseph John JohaneK

RM 2/15/07



Mr. Joseph JohaneK
4409 Gila Ave.
San Diego, CA 92117

CERTIFIED MAIL™



7006 0100 0002 0348 1691



0000

85004

U.S. POSTAGE
PAID
SAN DIEGO, CA
92117
DEC 21 '06
AMOUNT

\$4.88
00041923-09

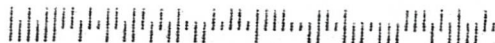
RECEIVED
B.L.M. AZ STATE OFFICE

DEC 27 A 9 31

PHOENIX, ARIZONA

DEPT. OF THE INTERIOR
B.L.M.-ARIZONA
1 NORTH CENTRAL AVE.
PHOENIX, ARIZ. 85004

ATTN- MINING CLAIMS



RECORDING REQUESTED BY

Kent Matthews

AND WHEN RECORDED MAIL TO



2006-06272

Page 1 of 1

Requested By: SFMA

SHELLY D BAKER, RECORDER

OFFICIAL RECORDS OF LA PAZ COUNTY, AZ

09-25-2006 04:22 PM Recording Fee \$19.00

NAME
STREET
ADDRESS
CITY &
STATE

S P M A

PO Box 904

La Mesa, Calif. 91944

RECEIVED
BLM STATE OFFICE
2006 DEC 27 A 9:31
SHERIFF, ARIZONA

ASSESSMENT WORK NOTICE

BLM Serial No. 192495, 192496

Certain labor and/or improvements required by law were performed or made on or for the benefit of the following mining claim(s),

(which together comprise a group of contiguous claims) located in County of La Paz

Arizona in the mining assessment work year ending September 1, 2006, as follows:

Name of Claim(s) (in full)	Sec. / Twp. / Rge.	County Recordation Original Location	County Recordation Original Location
Key #1	26 / 4N / 20W	Book <u>83-000648</u> Page _____	Book _____ Page _____
Key #2	26 / 4N / 20W	Book <u>83-000649</u> Page _____	Book _____ Page _____
_____	___ / ___ / ___	Book _____ Page _____	Book _____ Page _____
_____	___ / ___ / ___	Book _____ Page _____	Book _____ Page _____

LABOR AND IMPROVEMENTS. Specify (for example, state depth of shaft sunk; feet of tunnel, drift adit or crosscut driven; size of exploration cut of trench; or refer to separate document, filed as required by PL876, describing geological, geochemical or geophysical survey). Give value for each item and date on which, or periods of time within which the same was performed or made; and total value.

KEY#1- Cleared away overburden to expose a desert wash placer deposit.
Total hours-11 hours Total value-\$110.00 Dates done-01/26-27/06.

KEY#2- Removed rocks and dirt from wash to expose a placer deposit.
Total hours-10 hours Total value-\$100.00 Dates done-01/27-28/06.

The total fair and reasonable value thereof was \$ 210.00, and the amount and value thereof on or for the benefit of each claim was \$100 or more. The name and address of the person who performed the labor or made the improvements, as known to me, was:

Name
Richard Mueller

Current Mailing and Residence Address
3803 Via Palo Verde Lago Alpine, Ca. 91901

The owner(s) of the mining claim(s) is (are):

Name
Tom Boruszewski/Jeff Krogstad
Kent Matthews/Michael Matthews

Current Mailing and Residence Address
5825 Laramie Way San Diego, Ca. 92120
8706 Munson Dr. Santee, Calif. 91971

All monuments required by law to have been erected, and all notices required by law have been posted, on each claim or copies of such notices were in place on the claim on (date) 2/12/06, also on that date each corner monument bore or contained marking sufficient to designate the corner of the mining claim to which it pertained and the name of the claim.

The above listed claim(s) is (are) held and claimed by the owner(s) or the undersigned (if he is entitled to possession thereof) for the valuable mineral contained therein.

I hereby certify under the penalty of perjury that the foregoing is true and correct.

Executed this 19 day of Sept. 2006

at San Diego, California.

(Signature) Kent Matthews

RECORDING REQUESTED BY

Kent Matthews
AND WHEN RECORDED MAIL TO



2006-06269

Page 1 of 1

Requested By: SPMA

SHELLY D BAKER, RECORDER

OFFICIAL RECORDS OF LA PAZ COUNTY, AZ
09-25-2006 04:22 PM Recording Fee \$19.00

NAME
STREET
ADDRESS
CITY &
STATE

S P M A
PO Box 904
La Mesa, Calif. 91944

RECEIVED
BLM STATE OFFICE
2006 DEC 27 A 9: 31
PROPERTY, ARIZONA

ASSESSMENT WORK NOTICE

BLM Serial No. 192497, 327586

Certain labor and/or improvements required by law were performed or made on or for the benefit of the following mining claim(s),
La Paz
(which together comprise a group of contiguous claims) located in County of _____

Arizona, in the mining assessment work year ending September 1, 2006, as follows:

Name of Claim(s) (in full)	Sec. / Twp. / Rge.	County Recordation Original Location	County Recordation Original Location
<u>Key X</u>	<u>26 / 4N / 20W</u>	Book <u>89-000650</u> Page _____	Book _____ Page _____
<u>Coco Baby</u>	<u>26 / 4N / 20W</u>	Book <u>93-03948</u> Page _____	Book _____ Page _____
_____	___ / ___ / ___	Book _____ Page _____	Book _____ Page _____
_____	___ / ___ / ___	Book _____ Page _____	Book _____ Page _____

LABOR AND IMPROVEMENTS. Specify (for example, state depth of shaft sunk; feet of tunnel, drift adit or crosscut driven; size of exploration cut of trench; or refer to separate document, filed as required by PL876, describing geological, geochemical or geophysical survey). Give value for each item and date on which, or periods of time within which the same was performed or made; and total value.

KEY X- Used a gold metal detector to check and identify gold placer areas.
Total hours-10 hours Total value-\$100.00 Dates done- 01/28-29/06

Coco Baby- Removed overburden to find a desert wash placer area.
total hours-10 hours Total value-\$100.00 Dates done-01/27-28/06

The total fair and reasonable value thereof was \$ 200.00, and the amount and value thereof on or for the benefit of each claim was \$100 or more. The name and address of the person who performed the labor or made the improvements, as known to me, was:

Name
RJ Wingo (Key X)
Elise McKenzie (Coco Baby)

Current Mailing and Residence Address
1620 Colfax Dr. Lemon Grove, CA. 91945
6185 Stanley Dr. La Mesa, Ca. 91942

The owner(s) of the mining claim(s) is (are):

Name
Tom Boruszewski/Jeff Krogstad
Kent And Michael Matthews

Current Mailing and Residence Address
5825 Laramie Way San Diego, Ca. 92120
8706 Munson Dr. Santee, CA1. 91971

All monuments required by law to have been erected, and all notices required by law have been posted, on each claim or copies of such notices were in place on the claim on (date) 2/12/06, also on that date each corner monument bore or contained marking sufficient to designate the corner of the mining claim to which it pertained and the name of the claim.

The above listed claim(s) is (are) held and claimed by the owner(s) or the undersigned (if he is entitled to possession thereof) for the valuable mineral contained therein.

I hereby certify under the penalty of perjury that the foregoing is true and correct.

Executed this 19 day of Sept. 2006

at San Diego, California.

[Signature]
(Signature)

RECORDING REQUESTED BY

Merle Williams

AND WHEN RECORDED MAIL TO

NAME
STREET
ADDRESS
CITY &
STATE

Merle Williams
12800 Amberhill Ln.
Poway, Ca. 92064



2006-06273

Page 1 of 1

Requested By: SFMA

SHELLY D BAKER, RECORDER

OFFICIAL RECORDS OF LA PAZ COUNTY, AZ
09-25-2006 04:22 PM Recording Fee \$19.00

BLM RECEIVED
STATE OFFICE
2006 DEC 27 A 9:31
PHOENIX, ARIZONA

ASSESSMENT WORK NOTICE

BLM Serial No. 332291

Certain labor and/or improvements required by law were performed or made on or for the benefit of the following mining claim(s),

(which together comprise a group of contiguous claims) located in County of La Paz

Arizona, in the mining assessment work year ending September 1, 2006 as follows:

Name of Claim(s) (in full)	Sec. / Twp. / Rge.	County Recordation Original Location	County Recordation Original Location
<u>Hol-E-Cactus</u>	<u>29 / 4N / 21W</u>	Book <u>97-06047</u> Page _____	Book _____ Page _____
_____	___ / ___ / ___	Book _____ Page _____	Book _____ Page _____
_____	___ / ___ / ___	Book _____ Page _____	Book _____ Page _____
_____	___ / ___ / ___	Book _____ Page _____	Book _____ Page _____

LABOR AND IMPROVEMENTS. Specify (for example, state depth of shaft sunk; feet of tunnel, drift adit or crosscut driven; size of exploration cut of trench; or refer to separate document, filed as required by PL876, describing geological, geochemical or geophysical survey). Give value for each item and date on which, or periods of time within which the same was performed or made; and total value.

Cleared away debris and dirt to expose a placer deposit in a wash.
Total hours-11 hours Total value-\$110.00 Dates done-01/26-27/06

The total fair and reasonable value thereof was \$ 110.00, and the amount and value thereof on or for the benefit of each claim was \$100 or more. The name and address of the person who performed the labor or made the improvements, as known to me, was:

Name
David Rosendahl

Current Mailing and Residence Address
7926 Lake Adlon Dr. San Diego, CA. 92119

The owner(s) of the mining claim(s) is (are):

Name
Jerry Butler/Edward Farley Jr
Ruth Ashcraft/Herb Margerum
Merle Williams/Robbe Ellison

Current Mailing and Residence Address
7540 Dunwood Way San Diego, Calif. 92114
30737 Stonecreek Crt. Menifee, Ca. 92584
12800 Amberhill Ln. Poway, Ca. 92064

All monuments required by law to have been erected, and all notices required by law have been posted, on each claim or copies of such notices were in place on the claim on (date) 5/20/06, also on that date each corner monument bore or contained marking sufficient to designate the corner of the mining claim to which it pertained and the name of the claim.

The above listed claim(s) is (are) held and claimed by the owner(s) or the undersigned (if he is entitled to possession thereof) for the valuable mineral contained therein.

I hereby certify under the penalty of perjury that the foregoing is true and correct.

Executed this 8th day of September 2006, at San Diego, California.

Merle Williams
(Signature)

RECORDING REQUESTED BY

Kent Matthews

AND WHEN RECORDED MAIL TO

NAME
STREET
ADDRESS
CITY &
STATE

S P M A
PO Box 904
La Mesa, Calif. 91944



2006-06271

Page 1 of 1

Requested By: SFMA

SHELLY D BAKER, RECORDER

OFFICIAL RECORDS OF LA PAZ COUNTY, AZ
09-25-2006 04:22 PM Recording Fee \$19.00

PHOENIX, ARIZONA

DEC 27 A 9:32

RECEIVED
STATE OFFICE

ASSESSMENT WORK NOTICE

BLM Serial No. 341757, 341758

Certain labor and/or improvements required by law were performed or made on or for the benefit of the following mining claim(s),

(which together comprise a group of contiguous claims) located in County of La Paz

Arizona, in the mining assessment work year ending September 1, 2006, as follows:

Name of Claim(s) (in full)	Sec. / Twp. / Rge.	County Recordation Original Location	County Recordation Original Location
QA #1	26 / 4N / 20W	Book 96-05510 Page _____	Book _____ Page _____
QA #2	26 / 4N / 20W	Book 96-05511 Page _____	Book _____ Page _____
_____	___ / ___ / ___	Book _____ Page _____	Book _____ Page _____
_____	___ / ___ / ___	Book _____ Page _____	Book _____ Page _____

LABOR AND IMPROVEMENTS. Specify (for example, state depth of shaft sunk; feet of tunnel, drift adit or crosscut driven; size of exploration cut of trench; or refer to separate document, filed as required by PL876, describing geological, geochemical or geophysical survey). Give value for each item and date on which, or periods of time within which the same was performed or made; and total value.

Cleared away overburden to expose a placer deposit in wash. Total hours-10 hours
Total value-\$100.00 Dates done-02/11-12/06 QA#1 claim

Removed rocks and debris to work a placer area in desert wash. Total hours-10 hours
Total value-\$100.00 Dates done- 02/12-13/06 QA#2 claim

The total fair and reasonable value thereof was \$ 200.00, and the amount and value thereof on or for the benefit of each claim was \$100 or more. The name and address of the person who performed the labor or made the improvements, as known to me, was:

Name
Don Hamiel

Current Mailing and Residence Address
3628 Promontory Street San Diego, CA. 92109

The owner(s) of the mining claim(s) is (are):

Name
Tom Boruszewski/Jeff Krogstad
Michael and Kent Matthews

Current Mailing and Residence Address
5825 Laramie Way San Diego, Ca. 92120
8706 Munson Dr. Santee, Cal. 91971

All monuments required by law to have been erected, and all notices required by law have been posted, on each claim or copies of such notices were in place on the claim on (date) 2/12/2006, also on that date each corner monument bore or contained marking sufficient to designate the corner of the mining claim to which it pertained and the name of the claim.

The above listed claim(s) is (are) held and claimed by the owner(s) or the undersigned (if he is entitled to possession thereof) for the valuable mineral contained therein.

I hereby certify under the penalty of perjury that the foregoing is true and correct.

Executed this 19 day of Sept. 2006

at San Diego, California.

RECORDING REQUESTED BY

Chester Nowicki
AND WHEN RECORDED MAIL TO



2006-06270
Page 1 of 1
Requested By: SPMA
SHELLY D BAKER, RECORDER
OFFICIAL RECORDS OF LA PAZ COUNTY, AZ
09-25-2006 04:22 PM Recording Fee \$19.00

NAME
STREET
ADDRESS
CITY &
STATE

S P M A
PO Box 904
La Mesa, Cal. 91944

RECEIVED
BLM STATE OFFICE
2006 DEC 27 A 9:32
PHOENIX, ARIZONA

ASSESSMENT WORK NOTICE

BLM Serial No. 356595

Certain labor and/or improvements required by law were performed or made on or for the benefit of the following mining claim(s),
(which together comprise a group of contiguous claims) located in County of La Paz
Arizona, in the mining assessment work year ending September 1, 2006, as follows:

Name of Claim(s) (in full)	Sec. / Twp. / Rge.	County Recordation Original Location	County Recordation Original Location
<u>Betty B</u>	<u>21 / 4N / 21W</u>	Book <u>98-04304</u> Page _____	Book _____ Page _____
_____	___ / ___ / ___	Book _____ Page _____	Book _____ Page _____
_____	___ / ___ / ___	Book _____ Page _____	Book _____ Page _____
_____	___ / ___ / ___	Book _____ Page _____	Book _____ Page _____

LABOR AND IMPROVEMENTS. Specify (for example, state depth of shaft sunk; feet of tunnel, drift adit or crosscut driven; size of exploration cut of trench; or refer to separate document, filed as required by PL876, describing geological, geochemical or geophysical survey). Give value for each item and date on which, or periods of time within which the same was performed or made; and total value.

Cleared away overburden and rocks to expose a placer deposit in a wash.
Total value-\$120.00 Total hours-12 hours. Dates done-01/27-28/06.

The total fair and reasonable value thereof was \$ 120.00, and the amount and value thereof on or for the benefit of each claim was \$100 or more. The name and address of the person who performed the labor or made the improvements, as known to me, was:

Name	Current Mailing and Residence Address
<u>David Rosendahl</u>	<u>7925 Lake Adlon Dr. San Diego, Cal. 92119</u>
_____	_____
_____	_____

The owner(s) of the mining claim(s) is (are):

Name	Current Mailing and Residence Address
<u>Tonia Merlo</u>	<u>3203 53rd Str. San Diego, Ca. 92105</u>
<u>Chester Nowicki</u>	<u>425 Le Clair Ln. Escondido, Cal. 92026</u>
_____	_____

All monuments required by law to have been erected, and all notices required by law have been posted, on each claim or copies of such notices were in place on the claim on (date) 5/20/06, also on that date each corner monument bore or contained marking sufficient to designate the corner of the mining claim to which it pertained and the name of the claim.

The above listed claim(s) is (are) held and claimed by the owner(s) or the undersigned (if he is entitled to possession thereof) for the valuable mineral contained therein.

I hereby certify under the penalty of perjury that the foregoing is true and correct.

Executed this 9th day of September 2006 at San Diego, California.

Chester Nowicki
(Signature) Chester Nowicki

United States Department of the Interior
Bureau of Land Management
 BUSINESS & SUPPORT SVCS DIV
 ONE N CENTRAL AVE SUITE 800
 PHOENIX, AZ 85004 -4427
 Phone: (602) 417-9200

Receipt

No: 1416385

Transaction #: 1463367	
Date of Transaction: 12/28/2006	
CUSTOMER:	JOSEPH J JOHANEK 4409 GILA AVE SAN DIEGO, CA 92117

LINE #	QTY	DESCRIPTION	REMARKS	UNIT PRICE	TOTAL
1	1.00	LOCATABLE MINERALS / MINING CLAIMS-NOT NEW-UNADJUD, ONE AUTH NO. ONLY / MINING CLAIM MONEY RECEIVED (455) CASES: AMC192495/\$80.00	POL 2007 (8)	- n/a -	80.00
TOTAL:					\$80.00

PAYMENT INFORMATION					
1	AMOUNT:	\$80.00	POSTMARKED:	12/21/2006	
	TYPE:	CHECK	RECEIVED:	12/27/2006	
	CHECK NO:	08619300726			
	NAME:	JOHANEK, JOSEPH 4409 GILA AVE SAN DIEGO CA 92117			

REMARKS	

This receipt was generated by the automated BLM Collections and Billing System and is a paper representation of a portion of the official electronic record contained therein.

UNITED STATES
DEPARTMENT OF THE INTERIOR
BUREAU OF LAND MANAGEMENT

MAINTENANCE FEE WAIVER CERTIFICATION

SEE INSTRUCTIONS ON REVERSE

163 RE
AMC 192495
FORM APPROVED
OMB NO. 1004-0114
Expires: December 31, 2002
AMC 327584

1. This small miner waiver is filed for the assessment year beginning at noon on September 12006 and ending at noon on September 1, 2007.
2. The undersigned and all related parties owned ten or fewer mining claims, mill, or tunnel sites located and maintained on Federal lands in the United States of America on September 1, 2006
3. The undersigned have performed the assessment work required by law for each mining claim listed prior to filing this waiver and understand that by filing this form; an affidavit of assessment work must be recorded by the December 30th following the filing of this waiver.
4. The undersigned understand that if the assessment work obligation has not yet come due under 30 U.S.C. 28 (for those claims in their first assessment year only); a notice of intent to hold reciting this condition must be recorded by the December 30th following the filing of this waiver.
5. The undersigned understand that mill and tunnel sites may also be listed upon this waiver and be waived from payment of the maintenance fee; and that a notice of intent to hold for these sites is required to be recorded by the December 30th immediately following the filing of this waiver.
6. The undersigned understand and acknowledge that pursuant to 43 U.S.C. 1212 and 18 U.S.C. 1001; the filing or recording of a false, fictitious, or fraudulent document with the Bureau of Land Management may result in a fine of up to \$250,000, a prison term not to exceed five years, or both.
7. The mining claims, mill or tunnel sites for which this waiver from payment of the maintenance fees is requested are:

CLAIM OR SITE NAME	BLM RECORDATION SERIAL NUMBER
1.	
2. Key#1	192495
3. Key#2	192496
4. Key X	192497
5. QA #1	341757
6. QA #2	341758
7. Coco Baby	327586
8.	
9.	
10.	

The owner(s) (claimants) of the above mining claims and sites are:

Thomas Boruszewski
 (Owner's Name - Please Print)
 5825 Laramie Way
 (Street or P.O. Box)
 San Diego Calif 92120
 (City) (State) (Zip Code)

Thomas Boruszewski
 (Owner's Signature)

Jeff Krogstad
 (Owner's Name - Please Print)
 3030 Merrill Drive #27
 (Street or P.O. Box)
 Torrance Calif 90503
 (City) (State) (Zip Code)

Jeff Krogstad
 (Owner's Signature)

Kent Matthews
 (Owner's Name - Please Print)
 8706 Rumson Drive
 (Street or P.O. Box)
 Santee Calif 92071
 (City) (State) (Zip Code)

Kent Matthews
 (Owner's Signature)

(Continued on reverse)

RE 8/10/06

Michael Matthews
(Owner's Name - Please Print)

8706 Rumson Drive
(Street or P.O. Box)

(Owner's Name - Please Print)

(Street or P.O. Box)

(Owner's Name - Please Print)

(Street or P.O. Box)

(Owner's Name - Please Print)

(Street or P.O. Box)

(Owner's Name - Please Print)

(Street or P.O. Box)

Michael Matthews
(Owner's Signature)

Santee
(City)

Calif
(State)

91971
(Zip Code)

(Owner's Signature)

(City)

(State)

(Zip Code)

(Owner's Signature)

(City)

(State)

(Zip Code)

(Owner's Signature)

(City)

(State)

(Zip Code)

(Owner's Signature)

(City)

(State)

(Zip Code)

INSTRUCTIONS

1. This certification is made under the provisions of § 1744 of Title 43 and § 28-28k of Title 30 of the United States Code; and the regulations thereunder (43 CFR Part 3830).
2. The claimant(s) must fill in the dates in paragraph 1 for the beginning and ending of the assessment year for which this waiver is sought.
3. The claimant(s) must fill in the date in paragraph 2 for the beginning of the assessment year for which this waiver is sought.
4. All claim and site names and Bureau of Land Management (BLM) serial numbers must be listed for the mining claims, mill sites, and tunnel sites for which the waiver is sought.
5. All owners of the mining claims, mill sites, and tunnel sites and their addresses must be given.
6. This waiver form must be signed by all the claimants or their designated agent, in original form. If an agent is designated, a notarized designation of agent, signed by all of the claimants with proper address given, must be submitted with this waiver.

7. This form must be filed no later than September 1st for the upcoming assessment year in the BLM State Office where the mining claims or sites are recorded, or the waiver cannot be granted by the BLM. (Example: to obtain a waiver for the assessment year 2000, which begins at noon on September 1, 1999, you must qualify for and file for a waiver no later than September 1, 1999 in the proper BLM State Office).
8. For all mining claims which require assessment work, you must record an affidavit of labor on or before the December 30th immediately following the filing of this waiver. For all other mining claims or sites waived, you must record a notice of intent to hold on or before the December 30th immediately following the filing of this waiver.
9. Mill and tunnel sites may also be listed upon this waiver and be waived from payment of the maintenance fee. A notice of intent to hold for these sites is required to be filed by the December 30th following the filing of this waiver.

NOTICE/BURDEN HOURS STATEMENT

The Privacy Act of 1974, as amended, and the regulation in 43 CFR 2.48(d) provide that you be furnished the following information in connection with the information required by this certification of waiver from rental fees.

AUTHORITY: 30 U.S.C. 28-28k; 43 U.S.C. 1201, 1457, 1740, and 1744; and 43 CFR 3830.

PRINCIPLE PURPOSE: This information is to be used to verify that the owner(s) (claimants) of a mining claim has complied with 30 U.S.C. 28f and is entitled to perform assessment work in lieu of paying the maintenance fee for the mining claims listed on this form.

ROUTINE USE: (1) Adjudication of the claimant(s) certification of waiver from paying the maintenance fee otherwise required by 30 U.S.C. 28f. (2) Disclosure may be made to appropriate Federal agencies when location is made within the agency's geographic area of responsibility. (3) Information from the record and/or the record will be transferred to the appropriate Federal, State, or local agency, or a member of the public in response to a specific request for pertinent information. (4) Information may also be provided to the Department of Justice or in a proceeding before a court or adjudicative body; or to Federal, State, local or foreign agencies when needed for enforcement of civil or criminal codes or applicable regulations concerning title rights upon the public land.

EFFECT OF NOT PROVIDING INFORMATION: Disclosure of this information is required by 30 U.S.C. 28f and 43 CFR Part 3830 for those qualified claimants wishing to take the small miner waiver allowed. Failure to supply the information required in this form to support the claimants certification of waiver from payment of the otherwise required maintenance fees will result in the waiver being disallowed and the mining claims subject to forfeiture by BLM under 30 U.S.C. 28i.

The Paperwork Reduction Act of 1995 requires us to inform you that:

This information is being collected to allow the BLM to determine if you qualify for a waiver from the payment of \$100 per mining claim or site maintenance fee established in 30 U.S.C. 28f and the implementing regulations at 43 CFR 3830. A response to this request is required in accordance with the statute to obtain your benefit.

BLM would like you to know that you do not have to respond to this, or any other, Federal agency-sponsored information collection unless it displays a currently valid OMB control number.

Public reporting burden for this form is estimated to average 8 minutes (0.133 hours) per response, including time to review instructions, gathering and maintaining data, and completing and reviewing the form. Direct comments regarding this burden estimate, or any other aspect of this form, to the U.S. Department of the Interior, Bureau of Land Management, (1004-0114) Bureau Clearance Officer (WO-630), Mail Stop 401 LS, 1849 C St., N.W., Washington, D.C. 20240.

FOR OFFICIAL USE ONLY
LAND MANAGEMENT
BUREAU OF
RECEIVED

2006 AUG 10 P 12:32

UNITED STATES
DEPARTMENT OF THE INTERIOR
BUREAU OF LAND MANAGEMENT

214

MAINTENANCE FEE WAIVER CERTIFICATION **AMC 192495**

FORM APPROVED
OMB NO. 1004-0114
Expires: December 31, 2002

SEE INSTRUCTIONS ON REVERSE **AMC 327584**

AMC 341757

1. This small miner waiver is filed for the assessment year beginning at noon on September 1, 2005 and ending at noon on September 1, 2006
2. The undersigned and all related parties owned ten or fewer mining claims, mill, or tunnel sites located and maintained on Federal lands in the United States of America on September 1, 2005.
3. The undersigned have performed the assessment work **required by law** for each mining claim listed **prior to filing this waiver** and understand that by filing this form; an affidavit of assessment work **must** be recorded by the December 30th following the filing of this waiver.
4. The undersigned understand that if the assessment work obligation has not yet come due under 30 U.S.C. 28 (for those claims in their first assessment year only); a notice of intent to hold reciting this condition **must** be recorded by the December 30th following the filing of this waiver.
5. The undersigned understand that mill and tunnel sites may also be listed upon this waiver and be waived from payment of the maintenance fee; and that a notice of intent to hold for these sites is required to be recorded by the December 30th immediately following the filing of this waiver.
6. The undersigned understand and acknowledge that pursuant to 43 U.S.C. 1212 and 18 U.S.C. 1001; the filing or recording of a false, fictitious, or fraudulent document with the Bureau of Land Management may result in a fine of up to \$250,000, a prison term not to exceed five years, or both.
7. The mining claims, mill or tunnel sites for which this waiver from payment of the maintenance fees is requested are:

CLAIM OR SITE NAME	BLM RECORDATION SERIAL NUMBER
1.	
2. Key #1	192495
3. Key #2	192496
4. Key X	192497
5. QA #1	341757
6. QA #2	341758
7. Coco Baby	327586
8.	
9.	
10.	

The owner(s) (claimants) of the above mining claims and sites are:

Thomas Boruszewski

(Owner's Name - Please Print)

Thomas Boruszewski
(Owner's Signature)

5825 Laramie Way

(Street or P.O. Box)

San Diego

(City)

Calif.

(State)

92120

(Zip Code)

Jeff Krogstad

(Owner's Name - Please Print)

Jeff Krogstad
(Owner's Signature)

3030 Merrill Drive #27

(Street or P.O. Box)

Torrance

(City)

Calif.

(State)

90503

(Zip Code)

Kent Matthews

(Owner's Name - Please Print)

Kent Matthews
(Owner's Signature)

8706 Rumson Drive

(Street or P.O. Box)

Santee

(City)

Calif.

(State)

92071

(Zip Code)

(Continued on reverse)

ENTERED IN COMPUTER

9/17/05 MK

Michael Matthews
(Owner's Name - Please Print)

Michael Matthews
(Owner's Signature)

8706 Rumson Drive
(Street or P.O. Box)

Santee Calif. 92071
(City) (State) (Zip Code)

(Owner's Name - Please Print)

(Owner's Signature)

(Street or P.O. Box)

(City) (State) (Zip Code)

(Owner's Name - Please Print)

(Owner's Signature)

(Street or P.O. Box)

(City) (State) (Zip Code)

(Owner's Name - Please Print)

(Owner's Signature)

(Street or P.O. Box)

(City) (State) (Zip Code)

(Owner's Name - Please Print)

(Owner's Signature)

(Street or P.O. Box)

(City) (State) (Zip Code)

INSTRUCTIONS

1. This certification is made under the provisions of § 1744 of Title 43 and § 28-28k of Title 30 of the United States Code; and the regulations thereunder (43 CFR Part 3830).
2. The claimant(s) must fill in the dates in paragraph 1 for the beginning and ending of the assessment year for which this waiver is sought.
3. The claimant(s) must fill in the date in paragraph 2 for the beginning of the assessment year for which this waiver is sought.
4. All claim and site names and Bureau of Land Management (BLM) serial numbers must be listed for the mining claims, mill sites, and tunnel sites for which the waiver is sought.
5. All owners of the mining claims, mill sites, and tunnel sites and their addresses must be given.
6. This waiver form must be signed by all the claimants or their designated agent, in original form. If an agent is designated, a notarized designation of agent, signed by all of the claimants with proper address given, must be submitted with this waiver.

7. This form must be filed no later than September 1st for the upcoming assessment year in the BLM State Office where the mining claims or sites are recorded, or the waiver cannot be granted by the BLM. (Example: to obtain a waiver for the assessment year 2000, which begins at noon on September 1, 1999, you must qualify for and file for a waiver no later than September 1, 1999 in the proper BLM State Office).
8. For all mining claims which require assessment work, you must record an affidavit of labor on or before the December 30th immediately following the filing of this waiver. For all other mining claims or sites waived, you must record a notice of intent to hold on or before the December 30th immediately following the filing of this waiver.
9. Mill and tunnel sites may also be listed upon this waiver and be waived from payment of the maintenance fee. A notice of intent to hold for these sites is required to be filed by the December 30th following the filing of this waiver.

NOTICE/BURDEN HOURS STATEMENT

The Privacy Act of 1974, as amended, and the regulation in 43 CFR 2.48(d) provide that you be furnished the following information in connection with the information required by this certification of waiver from rental fees.

AUTHORITY: 30 U.S.C. 28-28k; 43 U.S.C. 1201, 1457, 1740, and 1744; and 43 CFR 3830.

PRINCIPLE PURPOSE: This information is to be used to verify that the owner(s) (claimants) of a mining claim has complied with 30 U.S.C. 28f and is entitled to perform assessment work in lieu of paying the maintenance fee for the mining claims listed on this form.

ROUTINE USE: (1) Adjudication of the claimant(s) certification of waiver from paying the maintenance fee otherwise required by 30 U.S.C. 28f. (2) Disclosure may be made to appropriate Federal agencies when location is made within the agency's geographic area of responsibility. (3) Information from the record and/or the record will be transferred to the appropriate Federal, State, or local agency, or a member of the public in response to a specific request for pertinent information. (4) Information may also be provided to the Department of Justice or in a proceeding before a court or adjudicative body; or to Federal, State, local or foreign agencies when needed for enforcement of civil or criminal codes or applicable regulations concerning title rights upon the public land.

EFFECT OF NOT PROVIDING INFORMATION: Disclosure of this information is required by 30 U.S.C. 28f and 43 CFR Part 3830 for those qualified wishing to take the small miner waiver allowed. Failure to supply the information required in this form to support the claimants certification of waiver payment of the otherwise required maintenance fees will result in the waiver being disallowed and the mining claims subject to forfeiture by BLM under 30 U.S.C. 28i.

The Paperwork Reduction Act of 1995 requires us to inform you that:

This information is being collected to allow the BLM to determine if you qualify for a waiver from the payment of \$100 per mining claim or site maintenance fee established in 30 U.S.C. 28f and the implementing regulations at 43 CFR 3830. A response to this request is required in accordance with the statute to obtain your benefit.

BLM would like you to know that you do not have to respond to this, or any other, Federal agency-sponsored information collection unless it displays a currently valid OMB control number.

Public reporting burden for this form is estimated to average 8 minutes (0.133 hours) per response, including time to review instructions, gathering and maintaining data, and completing and reviewing the form. Direct comments regarding this burden estimate, or any other aspect of this form, to the U.S. Department of the Interior, Bureau of Land Management, (1004-0114) Bureau Clearance Officer (WO-630), Mail Stop 4011LS, 1849 C Street, N.W., Washington, D.C. 20240.

FOR OFFICIAL USE ONLY

RECEIVED
BUREAU OF
LAND MANAGEMENT
STATE OFFICE
TUCSON, ARIZONA
AUG 29 P 2:25

RECORDING REQUESTED BY

Kent Matthews

AND WHEN RECORDED MAIL TO



2004-04941

Page 1 of 1

Requested By: KENT MATTHEWS

PATRICIA L WALL, RECORDER

OFFICIAL RECORDS OF LA PAZ COUNTY, AZ

09-24-2004 01:29 PM Recording Fee \$15.00

NAME
STREET
ADDRESS
CITY &
STATE

S.P.M.A.

PO Box 904

La Mesa, Calif. 91944

Amc 192495
327584
332291

(SPACE ABOVE THIS LINE FOR RECORDER'S USE)

341757
356595

ASSESSMENT WORK NOTICE

BLM Serial No. 192495, 192496

Certain labor and/or improvements required by law were performed or made on or for the benefit of the following mining claim(s).

(which together comprise a group of contiguous claims) located in County of La Paz, Arizona

in the mining assessment work year ending September 1, 2004, as follows:

Name of Claim(s) (in full)	Sec / Twp / Rge	County Recordation Original Location	Recordation Location
Key #1	26, 4N, 20W	Book 83-000648 Page	Book 83-000648 Page
Key #2	26, 4N, 20W	Book 83-000649 Page	Book 83-000649 Page

RECEIVED
BUREAU OF
LAND MANAGEMENT
2004 NOV 18 P 2:23
SANTA FE OFFICE
ARIZONA
PHOENIX, ARIZONA

LABOR AND IMPROVEMENTS. Specify (for example, state depth of shaft sunk; feet of tunnel, drift adit or crosscut driven; size of exploration cut of trench; or refer to separate document, filed as required by PL876, describing geological, geochemical or geophysical survey). Give value for each item and date on which, or periods of time within which the same was performed or made; and total value.

Key#1 Cleared away overburden to expose placer deposit in wash.

Total hours-10 hours Total value-\$100.00 Dates done-01/25-26/04

Key#2 Cleared away debris and rocks to find placer deposit.

Total hours- 10 hours Total value-\$100.00 Dates done- 01/25-26/04

The total fair and reasonable value thereof was \$ 200.00 and the amount and value thereof on or for the benefit of each claim was \$100 or more. The name and address of the person who performed the labor or made the improvements, as known to me, was:

Name
Richard Martin
R.J. Wingo (5 hours)

Current Mailing and Residence Address
1620 Colfax Dr. Lemon Grove, Cal. 91945

The owner(s) of the mining claim(s) is (are):

Name
Jeff Krogstad/Keith Coleman
Kent/Mike Matthews

Current Mailing and Residence Address
3030 Merrill Dr.#27 Torrance, Ca 90503
8706 Munson Dr. Santee, Ca 91971

All monuments required by law to have been erected, and all notices required by law have been posted, on each claim or copies of such notices were in place on the claim on (date) 8/16/04, also on that date each corner monument bore or contained marking sufficient to designate the corner of the mining claim to which it pertained and the name of the claim.


The above listed claim(s) is (are) held and claimed by the owner(s) or the undersigned (if he is entitled to possession thereof) for the valuable mineral contained therein.

I hereby certify under the penalty of perjury that the foregoing is true and correct.

Executed this 16th day of Sep 2004 at San Diego, California.
Kent Matthews (Signature)

FAILURE TO FILE EVIDENCE OF ASSESSMENT WORK OR NOTICE OF INTENT TO HOLD WITH THE BUREAU OF LAND MANAGEMENT WITHIN THE PRESCRIBED TIME PERIODS WILL CONSTITUTE AN ABANDONMENT OF THE MINING CLAIM.

RECORDING REQUESTED BY
 Kent Matthews
 AND WHEN RECORDED MAIL TO



2004-04939
 Page 1 of 1
 Requested By: KENT MATTHEWS
 PATRICIA L WALL, RECORDER
 OFFICIAL RECORDS OF LA PAZ COUNTY, AZ
 09-24-2004 01:29 PM Recording Fee \$15.00

NAME S.P.M.A.
 STREET ADDRESS PO Box 904
 CITY & STATE La Mesa, Calif. 91944

(SPACE ABOVE THIS LINE FOR RECORDER'S USE)

ASSESSMENT WORK NOTICE

BLM Serial No. 192497, 327586

Certain labor and/or improvements required by law were performed or made on or for the benefit of the following mining claim(s), (which together comprise a group of contiguous claims) located in County of La Paz, Arizona in the mining assessment work year ending September 1, 2004 as follows:

Name of Claim(s) (in full)	Sec	Twp	Rge	County Recordation Original Location	Book	Page
<u>Key X</u>	<u>26</u>	<u>4N</u>	<u>20W</u>	<u>89-000650</u>		
<u>Coco Baby</u>	<u>26</u>	<u>4N</u>	<u>20W</u>	<u>93-03948</u>		

RECEIVED
 BUREAU OF
 LAND MANAGEMENT
 2004 NOV 18 P 2:23
 PHOENIX, ARIZONA
 STATE OFFICE

LABOR AND IMPROVEMENTS. Specify (for example, state depth of shaft sunk; feet of tunnel, drift adit or crosscut driven, size of exploration cut of trench; or refer to separate document, filed as required by PL876, describing geological, geochemical or geophysical survey). Give value for each item and date on which, or periods of time within which the same was performed or made; and total value.

Cleared away overburden to expose placer deposit in wash on Key X claim
 Total hours- 10 hours Total Value- \$100.00 Dates done- 01/25-26/04

Coco Baby- Cleared away debris to expose placer deposit on side bank of wash
 Total hours- 10 hours Total value-\$100.00 Dates 08/16-17/04

The total fair and reasonable value thereof was \$ 200.00 and the amount and value thereof on or for the benefit of each claim was \$100 or more. The name and address of the person who performed the labor or made the improvements, as known to me, was:

<p>Name <u>R.J. Wingo (Key)</u> <u>Don Haimel</u></p>	<p>Current Mailing and Residence Address <u>1620 Colfax Dr. Lemon Grove, Cal. 91945</u> <u>3720 Promontory Str. San Diego, Ca. 92109</u></p>
---	--

<p>The owner(s) of the mining claim(s) is (are): Name <u>Jeff Krogstad/Keith Coleman</u> <u>Kent/Mike Matthews</u></p>	<p>Current Mailing and Residence Address <u>3030 Merrill Dr. #27 Torrance, Ca. 90503</u> <u>8706 Munson Dr. Santee, Ca. 91971</u></p>
---	---

All monuments required by law to have been erected, and all notices required by law have been posted, on each claim or copies of such notices were in place on the claim on (date) 8/16/04 also on that date each corner monument bore or contained marking sufficient to designate the corner of the mining claim to which it pertained and the name of the claim.

The above listed claim(s) is (are) held and claimed by the owner(s) or the undersigned (if he is entitled to possession thereof) for the valuable mineral contained therein.

I hereby certify under the penalty of perjury that the foregoing is true and correct.
 Executed this 16th day of Sep 2004 at San Diego, California.

Kent Matthews
 (Signature)

FAILURE TO FILE EVIDENCE OF ASSESSMENT WORK OR NOTICE OF INTENT TO HOLD WITH THE BUREAU OF LAND MANAGEMENT WITHIN THE PRESCRIBED TIME PERIODS WILL CONSTITUTE AN ABANDONMENT OF THE MINING CLAIM.

RECORDING REQUESTED BY

Merle Williams

AND WHEN RECORDED MAIL TO



2004-05235

Page 1 of 1

Requested By: CHESTER NOWICKI

PATRICIA L WALL, RECORDER

OFFICIAL RECORDS OF LA PAZ COUNTY, AZ

10-14-2004 01:47 PM Recording Fee \$15.00

NAME
STREET
ADDRESS
CITY &
STATE

Merle Williams
12800 Amber Hill Ln.
Poway, Calif. 92064

(SPACE ABOVE THIS LINE FOR RECORDER'S USE)

ASSESSMENT WORK NOTICE

BLM Serial No. 332291

Certain labor and/or improvements required by law were performed or made on or for the benefit of the following mining claim(s), (which together comprise a group of contiguous claims) located in County of La Paz, Arizona, in the mining assessment work year ending September 1, 2004, as follows:

Name of Claim(s) (in full)	Sec. / Twp / Rge	County Recordation Original Location	Book Page	Recordation Location
<u>Hol-E-Cactus</u>	<u>29 / 4N / 21W</u>		<u>97-06047</u>	

RECEIVED
BUREAU OF
LAND MANAGEMENT
2004 NOV 18 P 2:28
ARIZONA
STATE OFFICE
PHOENIX, ARIZONA

LABOR AND IMPROVEMENTS. Specify (for example, state depth of shaft sunk; feet of tunnel, drift adit or crosscut driven; size of exploration cut of trench; or refer to separate document, filed as required by PL876, describing geological, geochemical or geophysical survey). Give value for each item and date on which, or periods of time within which the same was performed or made; and total value.

Cleared away overburden in wash to expose placer deposit. Total hours-14 hours
Total value-\$140.00 Dates done- 11/11-12/03

The total fair and reasonable value thereof was \$ 140.00, and the amount and value thereof on or for the benefit of each claim was \$100 or more. The name and address of the person who performed the labor or made the improvements, as known to me, was:

Name
Herb Margerum

Current Mailing and Residence Address
9512 Alto Dr. La Mesa, Ca1. 91941

The owner(s) of the mining claim(s) is (are):

Name
Jerry Butler/Ed Farley
Ruth Ashcraft/James Sterrit
Merle Williams.Herb Margerum

Current Mailing and Residence Address
7540 Dunwood Way San Diego, Ca. 92114
30737 Stonecreek Crt. Menifee. Ca 92584
9512 Alto Dr. La Mesa, Ca 91941

All monuments required by law to have been erected, and all notices required by law have been posted, on each claim or copies of such notices were in place on the claim on (date) 4/22/04, also on that date each corner monument bore or contained marking sufficient to designate the corner of the mining claim to which it pertained and the name of the claim.

The above listed claim(s) is (are) held and claimed by the owner(s) or the undersigned (if he is entitled to possession thereof) for the valuable mineral contained therein.

I hereby certify under the penalty of perjury that the foregoing is true and correct.

Executed this 17 day of Sept. 2004 at San Diego, California.

Merle C. Williams
(Signature)
Merle Williams

FAILURE TO FILE EVIDENCE OF ASSESSMENT WORK OR NOTICE OF INTENT TO HOLD WITH THE BUREAU OF LAND MANAGEMENT WITHIN THE PRESCRIBED TIME PERIODS WILL CONSTITUTE AN ABANDONMENT OF THE MINING CLAIM.

RECORDING REQUESTED BY

Kent Matthews

AND WHEN RECORDED MAIL TO

NAME S.P.M.A.
STREET ADDRESS PO Box 904
CITY & STATE La Mesa, Ca. 91944



2004-04940

Page 1 of 1

Requested By: KENT MATTHEWS

PATRICIA L WALL, RECORDER

OFFICIAL RECORDS OF LA PAZ COUNTY, AZ

09-24-2004 01:29 PM Recording Fee \$15.00

(SPACE ABOVE THIS LINE FOR RECORDER'S USE)

ASSESSMENT WORK NOTICE

BLM Serial No. 341757, 341758

Certain labor and/or improvements required by law were performed or made on or for the benefit of the following mining claim(s),
(which together comprise a group of contiguous claims) located in County of La Paz, Arizona
in the mining assessment work year ending September 1, 2004 as follows:

Name of Claim(s) (in full)	Sec / Twp / Rge	County Recordation Original Location	Book Page	Book Page	Book Page
QA #1	26 / 4N / 20W		96-05510		
QA#2	26 / 4N / 20W		96-05511		

RECEIVED
BUREAU OF
LAND MANAGEMENT
2004 NOV 18 P 2:28
ARIZONA
STATE OFFICE
PHOENIX, ARIZONA

LABOR AND IMPROVEMENTS. Specify (for example, state depth of shaft sunk; feet of tunnel, drift adit or crosscut driven; size of exploration cut of trench; or refer to separate document, filed as required by PL876, describing geological, geochemical or geophysical survey). Give value for each item and date on which, or periods of time within which the same was performed or made; and total value.

- QA#1 Cleared away overburden and debris to expose placer deposit in wash
Total hours- 10 hours Total value-\$100.00 Dates done- 08/16-17/04
- QA#2 Cleared away rocks and vein material to expose placer area in wash bank.
Total hours- 10 hours total value-\$100.00 Dates done- 11/12-13/03

The total fair and reasonable value thereof was \$ 200.00 and the amount and value thereof on or for the benefit of each claim was \$100 or more. The name and address of the person who performed the labor or made the improvements, as known to me, was:

Name
Herb Margerium
Herb Weissman

Current Mailing and Residence Address
9512 Alto Dr. La Mesa, Calif. 91941
6000 Winfield Ave. La Mesa, Ca 91942

The owner(s) of the mining claim(s) is (are):

Name
Kent/Mike Matthews
Jeff Krogstad/Keith Coleman

Current Mailing and Residence Address
8706 Rumson Dr. Santee, Ca. 91971
3030 Merrill Dr. #27 Torrance, Ca 90503

All monuments required by law to have been erected, and all notices required by law have been posted, on each claim or copies of such notices were in place on the claim on (date) 8/16/04, also on that date each corner monument bore or contained marking sufficient to designate the corner of the mining claim to which it pertained and the name of the claim.


The above listed claim(s) is (are) held and claimed by the owner(s) or the undersigned (if he is entitled to possession thereof) for the valuable mineral contained therein.

I hereby certify under the penalty of perjury that the foregoing is true and correct.

Executed this 16th day of Sep 2004 at San Diego California.
Kent Matthews
(Signature)

FAILURE TO FILE EVIDENCE OF ASSESSMENT WORK OR NOTICE OF INTENT TO HOLD WITH THE BUREAU OF LAND MANAGEMENT WITHIN THE PRESCRIBED TIME PERIODS WILL CONSTITUTE AN ABANDONMENT OF THE MINING CLAIM.

RECORDING REQUESTED BY
Chester Nowicki
 AND WHEN RECORDED MAIL TO



2004-05234
 Page 1 of 1
 Requested By: CHESTER NOWICKI
 PATRICIA L WALL, RECORDER
 OFFICIAL RECORDS OF LA PAZ COUNTY, AZ
 10-14-2004 01:47 PM Recording Fee \$15.00

NAME: **SPMA**
 STREET ADDRESS: **PO Box 904**
 CITY & STATE: **La Mesa, Ca. 91944**

(SPACE ABOVE THIS LINE FOR RECORDER'S USE)

ASSESSMENT WORK NOTICE

BLM Serial No. 356595

Certain labor and/or improvements required by law were performed or made on or for the benefit of the following mining claim(s), (which together comprise a group of contiguous claims) located in County of La Paz, Arizona in the mining assessment work year ending September 1, 2004, as follows:

Name of Claim(s) (in full)	Sec / Twp / Rge	County Recordation Original Location	Recordation Location
<u>Betty B</u>	<u>21 / 4N / 21W</u>	Book <u>98-04304</u>	Book <u>98-04304</u>
_____	_____	Book _____	Book _____
_____	_____	Book _____	Book _____
_____	_____	Book _____	Book _____

RECEIVED
 BUREAU OF
 LAND MANAGEMENT
 2004 NOV 18 P 2:21
 ARIZONA
 STATE OFFICE
 PHOENIX, ARIZONA

LABOR AND IMPROVEMENTS. Specify (for example, state depth of shaft sunk; feet of tunnel, drift adit or crosscut driven; size of excavation cut of trench; or refer to separate document, filed as required by PL876, describing geological, geochemical or geophysical survey). Give value for each item and date on which, or periods of time within which the same was performed or made; and total value.

Cleared away overburden and rocks in wash to expose a placer deposit
 total hours- 16 hours Total value-\$160.00 Dates done-11/11-12/03

The total fair and reasonable value thereof was \$ 160.00, and the amount and value thereof on or for the benefit of each claim was \$100 or more. The name and address of the person who performed the labor or made the improvements, as known to me, was:

Name: Herb Weissman

Current Mailing and Residence Address: 8000 Winfield La Mesa, Ca. 91942

The owner(s) of the mining claim(s) is (are):

Name: Tonia Merlo
Chester Nowicki

Current Mailing and Residence Address: 3203 53 rd Street San Diego, Ca 92105

425 LeClair Escondido, Ca. 92026

All monuments required by law to have been erected, and all notices required by law have been posted, on each claim or copies of such notices were in place on the claim on (date) 5/2/04, also on that date each corner monument bore or contained marking sufficient to designate the corner of the mining claim to which it pertained and the name of the claim.

The above listed claim(s) is (are) held and claimed by the owner(s) or the undersigned (if he is entitled to possession thereof) for the valuable mineral contained therein.

I hereby certify under the penalty of perjury that the foregoing is true and correct.

Executed this 22 day of September San Diego, California.
Chester Nowicki
 (Signature)

Chester Nowicki

FAILURE TO FILE EVIDENCE OF ASSESSMENT WORK OR NOTICE OF INTENT TO HOLD WITH THE BUREAU OF LAND MANAGEMENT WITHIN THE PRESCRIBED TIME PERIODS WILL CONSTITUTE AN ABANDONMENT OF THE MINING CLAIM.

November 16, 2004

BLM-Arizona
Phoenix, Ariz. 85004

Dear Sir:

Please file the enclosed documents for 2005 Annual Assessments for mining claims.

Claim Number

192495
192496
192497
327586
332291
341757
341758
356595

Claim Name

Key#1
Key#2
Key X
Coco Baby
Hol-E-Cactus
QA#1
QA#2
Betty B

ARIZONA
STATE OFFICE
PHOENIX, ARIZONA

2004 NOV 18 P 2:24

RECEIVED
BUREAU OF
LAND MANAGEMENT

Enclosed is a money order to cover costs of filing these forms.

Joseph John Johaneck

United States Department of the Interior
Bureau of Land Management
 BUSINESS & SUPPORT SVCS DIV
 222 N CENTRAL AVE
 PHOENIX, AZ 85004 -2203
 Phone: (602) 417-9200

Receipt	
No:	986881

Transaction #: 1022048	
Date of Transaction: 11/19/2004	
CUSTOMER:	SPMA PO BOX 904 LA MESA, CA 91944

LINE #	QTY	DESCRIPTION	REMARKS	UNIT PRICE	TOTAL
1	1.00	LOCATABLE MINERALS / MINING CLAIMS-NOT NEW-UNADJUD, ONE AUTH NO. ONLY / MINING CLAIM MONEY RECEIVED (455) CASES: AMC192495/\$40.00	POL 2005 (8)	- n/a -	40.00
TOTAL:					\$40.00

PAYMENT INFORMATION			
1	AMOUNT:	\$40.00	POSTMARKED: N/A
	TYPE:	CHECK	RECEIVED: 11/19/2004
	CHECK NO:	216594369	
	NAME:	SPMA PO BOX 904 LA MESA CA 91944	

REMARKS

This receipt was generated by the automated BLM Collections and Billing System and is a paper representation of a portion of the official electronic record contained therein.

UNITED STATES
DEPARTMENT OF THE INTERIOR
BUREAU OF LAND MANAGEMENT

AMC 192495
AMC 327584
AMC 341757

136

FORM APPROVED
OMB NO. 1004-0114
Expires: December 31, 2002

MAINTENANCE FEE WAIVER CERTIFICATION

SEE INSTRUCTIONS ON REVERSE

1. This small miner waiver is filed for the assessment year beginning at noon on September 1, 2004 and ending at noon on September 1, 2005
2. The undersigned and all related parties owned ten or fewer mining claims, mill, or tunnel sites located and maintained on Federal lands in the United States of America on September 1, 2004
3. The undersigned have performed the assessment work required by law for each mining claim listed prior to filing this waiver and understand that by filing this form; an affidavit of assessment work must be recorded by the December 30th following the filing of this waiver.
4. The undersigned understand that if the assessment work obligation has not yet come due under 30 U.S.C. 28 (for those claims in their first assessment year only); a notice of intent to hold reciting this condition must be recorded by the December 30th following the filing of this waiver.
5. The undersigned understand that mill and tunnel sites may also be listed upon this waiver and be waived from payment of the maintenance fee; and that a notice of intent to hold for these sites is required to be recorded by the December 30th immediately following the filing of this waiver.
6. The undersigned understand and acknowledge that pursuant to 43 U.S.C. 1212 and 18 U.S.C. 1001; the filing or recording of a false, fictitious, or fraudulent document with the Bureau of Land Management may result in a fine of up to \$250,000, a prison term not to exceed five years, or both.
7. The mining claims, mill or tunnel sites for which this waiver from payment of the maintenance fees is requested are:


CLAIM OR SITE NAME	BLM RECORDATION SERIAL NUMBER
1.	
2. Key #1	192495
3. Key #2	192496
4. Key X	192497
5. QA #1	341757
6. QA #2	341758
7. Coco Baby	327586
8.	
9.	
10.	

RECEIVED
 BUREAU OF
 LAND MANAGEMENT
 2004 AUG 30 A 11:22
 ARIZONA
 DEPT OF
 INTERIOR

The owner(s) (claimants) of the above mining claims and sites are:

Keith Coleman

(Owner's Name - Please Print)



(Owner's Signature)

910 PLACER ROAD

(Street or P.O. Box)

SUNNY VALLEY

(City)

OREGON


(State)

97497

(Zip Code)

Jeff Krogstad

(Owner's Name - Please Print)



(Owner's Signature)

3030 Merrill Drive #27

(Street or P.O. Box)

Torrance

(City)

Calif.


(State)

90503

(Zip Code)

Kent Matthews

(Owner's Name - Please Print)



(Owner's Signature)

8706 Rumson Drive

(Street or P.O. Box)

Santee

(City)

Calif.

(State)

92071

(Zip Code)

(Continued on reverse)

ENTERED IN COMPUTER

EE 9/2/04

Michael Matthews
(Owner's Name - Please Print)

Michael Matthews
(Owner's Signature)

8706 Rumson Dr.
(Street or P.O. Box)

Santee CA 92071
(City) (State) (Zip Code)

(Owner's Name - Please Print)

(Owner's Signature)

(Street or P.O. Box)

(City) (State) (Zip Code)

(Owner's Name - Please Print)

(Owner's Signature)

(Street or P.O. Box)

(City) (State) (Zip Code)

(Owner's Name - Please Print)

(Owner's Signature)

(Street or P.O. Box)

(City) (State) (Zip Code)

INSTRUCTIONS

- 1. This certification is made under the provisions of § 1744 of Title 43 and § 28-28k of Title 30 of the United States Code; and the regulations thereunder (43 CFR Part 3830).
- 2. The claimant(s) must fill in the dates in paragraph 1 for the beginning and ending of the assessment year for which this waiver is sought.
- 3. The claimant(s) must fill in the date in paragraph 2 for the beginning of the assessment year for which this waiver is sought.
- 4. All claim and site names and Bureau of Land Management (BLM) serial numbers must be listed for the mining claims, mill sites, and tunnel sites for which the waiver is sought.
- 5. All owners of the mining claims, mill sites, and tunnel sites and their addresses must be given.
- 6. This waiver form must be signed by all the claimants or their designated agent, in original form. If an agent is designated, a notarized designation of agent, signed by all of the claimants with proper address given, must be submitted with this waiver.

- 7. This form must be filed no later than September 1st for the upcoming assessment year in the BLM State Office where the mining claims or sites are recorded, or the waiver cannot be granted by the BLM. (Example: to obtain a waiver for the assessment year 2000, which begins at noon on September 1, 1999, you must qualify for and file for a waiver no later than September 1, 1999 in the proper BLM State Office).
- 8. For all mining claims which require assessment work, you must record an affidavit of labor on or before the December 30th immediately following the filing of this waiver. For all other mining claims or sites waived, you must record a notice of intent to hold on or before the December 30th immediately following the filing of this waiver.
- 9. Mill and tunnel sites may also be listed upon this waiver and be waived from payment of the maintenance fee. A notice of intent to hold for these sites is required to be filed by the December 30th following the filing of this waiver.

NOTICE/BURDEN HOURS STATEMENT

The Privacy Act of 1974, as amended, and the regulation in 43 CFR 2.48(d) provide that you be furnished the following information in connection with the information required by this certification of waiver from rental fees.

The Paperwork Reduction Act of 1995 requires us to inform you that:

AUTHORITY: 30 U.S.C. 28-28k; 43 U.S.C. 1201, 1457, 1740, and 1744; and 43 CFR 3830.

This information is being collected to allow the BLM to determine if you qualify for a waiver from the payment of \$100 per mining claim or site maintenance fee established in 30 U.S.C. 28f and the implementing regulations at 43 CFR 3830. A response to this request is required in accordance with the statute to obtain your benefit.

PRINCIPLE PURPOSE: This information is to be used to verify that the owner(s) (claimants) of a mining claim has complied with 30 U.S.C. 28f and is entitled to perform assessment work in lieu of paying the maintenance fee for the mining claims listed on this form.

BLM would like you to know that you do not have to respond to this, or any other, Federal agency-sponsored information collection unless it displays a currently valid OMB control number.

ROUTINE USE: (1) Adjudication of the claimant(s) certification of waiver from paying the maintenance fee otherwise required by 30 U.S.C. 28f. (2) Disclosure may be made to appropriate Federal agencies when location is made within the agency's geographic area of responsibility. (3) Information from the record and/or the record will be transferred to the appropriate Federal, State, or local agency, or a member of the public in response to a specific request for pertinent information. (4) Information may also be provided to the Department of Justice or in a proceeding before a court or adjudicative body; or to Federal, State, local or foreign agencies when needed for enforcement of civil or criminal codes or applicable regulations concerning title rights upon the public land.

Public reporting burden for this form is estimated to average 8 minutes (0.133 hours) per response, including time to review instructions, gathering and maintaining data, and completing and reviewing the form. Direct comments regarding this burden estimate, or any other aspect of this form, to the U.S. Department of the Interior, Bureau of Land Management, (1004-0114) Bureau Clearance Officer (WO-630), Mail Stop 401 LS, 1849 C St., N.W., Washington, D.C. 20240.

EFFECT OF NOT PROVIDING INFORMATION: Disclosure of this information is required by 30 U.S.C. 28f and 43 CFR Part 3830 for those qualified claimants wishing to take the small miner waiver allowed. Failure to supply the information required in this form to support the claimants certification of waiver from payment of the otherwise required maintenance fees will result in the waiver being disallowed and the mining claims subject to forfeiture by BLM under 30 U.S.C. 28i.

FOR OFFICIAL USE ONLY

UNITED STATES
DEPARTMENT OF THE INTERIOR
BUREAU OF LAND MANAGEMENT

MAINTENANCE FEE WAIVER CERTIFICATION

SEE INSTRUCTIONS ON REVERSE

Amc 192495
Amc 341757
Amc 327584
FORM APPROVED
OMB NO. 1004-0114
Expires: December 31, 2002
503

- This small miner waiver is filed for the assessment year beginning at noon on September 1, 2002 and ending at noon on September 1, 2003.
- The undersigned and all related parties owned ten or fewer mining claims, mill, or tunnel sites located and maintained on Federal lands in the United States of America on September 1, 2003.
- The undersigned have performed the assessment work required by law for each mining claim listed prior to filing this waiver and understand that by filing this form; an affidavit of assessment work must be recorded by the December 30th following the filing of this waiver.
- The undersigned understand that if the assessment work obligation has not yet come due under 30 U.S.C. 28 (for those claims in their first assessment year only); a notice of intent to hold reciting this condition must be recorded by the December 30th following the filing of this waiver.
- The undersigned understand that mill and tunnel sites may also be listed upon this waiver and be waived from payment of the maintenance fee; and that a notice of intent to hold for these sites is required to be recorded by the December 30th immediately following the filing of this waiver.
- The undersigned understand and acknowledge that pursuant to 43 U.S.C. 1212 and 18 U.S.C. 1001; the filing or recording of a false, fictitious, or fraudulent document with the Bureau of Land Management may result in a fine of up to \$250,000, a prison term not to exceed five years, or both.
- The mining claims, mill or tunnel sites for which this waiver from payment of the maintenance fees is requested are:

CLAIM OR SITE NAME	BLM RECORDATION SERIAL NUMBER
1. KEY #1	Amc 192495
2. KEY #2	Amc 192496
3. KEY X	Amc 192497
4. QA #1	Amc 192498 341757
5. QA #2	Amc 341758
6. COLO BABY	Amc 192499 327586
7.	
8.	
9.	
10.	

The owner(s) (claimants) of the above mining claims and sites are:

Keith Coleman
(Owner's Name - Please Print)
12209 Winter Gardens Dr.
(Street or P.O. Box)
Lakeside CA 92040
(City) (State) (Zip Code)

Keith Coleman
(Owner's Signature)

JEFF KROGSTAD
(Owner's Name - Please Print)
3010 WINDLOCK
(Street or P.O. Box)
Torrance CA
(City) (State) (Zip Code)

Jeff Krogstad
(Owner's Signature)

KEVIN MATTHEWS
(Owner's Name - Please Print)
8706 Rumson Dr.
(Street or P.O. Box)
Santee CA 92071
(City) (State) (Zip Code)

Kevin Matthews
(Owner's Signature)

(Continued on reverse)

INTEREST IN COMPUTER
9/30/03

13

Mike Matthews
(Owner's Name - Please Print)
8706 ROMSON DR
(Street or P.O. Box)

Michael Matthews
(Owner's Signature)
SANTEE CA 92071
(City) (State) (Zip Code)

(Owner's Name - Please Print)
(Street or P.O. Box)

(Owner's Signature)
(City) (State) (Zip Code)

(Owner's Name - Please Print)
(Street or P.O. Box)

(Owner's Signature)
(City) (State) (Zip Code)

(Owner's Name - Please Print)
(Street or P.O. Box)

(Owner's Signature)
(City) (State) (Zip Code)

INSTRUCTIONS

1. This certification is made under the provisions of § 1744 of Title 43 and § 28-28k of Title 30 of the United States Code; and the regulations thereunder (43 CFR Part 3830).
2. The claimant(s) must fill in the dates in paragraph 1 for the beginning and ending of the assessment year for which this waiver is sought.
3. The claimant(s) must fill in the date in paragraph 2 for the beginning of the assessment year for which this waiver is sought.
4. All claim and site names and Bureau of Land Management (BLM) serial numbers must be listed for the mining claims, mill sites, and tunnel sites for which the waiver is sought.
5. All owners of the mining claims, mill sites, and tunnel sites and their addresses must be given.
6. This waiver form must be signed by all the claimants or their designated agent, in original form. If an agent is designated, a notarized designation of agent, signed by all of the claimants with proper address given, must be submitted with this waiver.

7. This form must be filed no later than September 1st for the upcoming assessment year in the BLM State Office where the mining claims or sites are recorded, or the waiver cannot be granted by the BLM. (Example: to obtain a waiver for the assessment year 2000, which begins at noon on September 1, 1999, you must qualify for and file for a waiver no later than September 1, 1999 in the proper BLM State Office).
8. For all mining claims which require assessment work, you must record an affidavit of labor on or before the December 30th immediately following the filing of this waiver. For all other mining claims or sites waived, you must record a notice of intent to hold on or before the December 30th immediately following the filing of this waiver.
9. Mill and tunnel sites may also be listed upon this waiver and be waived from payment of the maintenance fee. A notice of intent to hold for these sites is required to be filed by the December 30th following the filing of this waiver.

NOTICE/BURDEN HOURS STATEMENT

The Privacy Act of 1974, as amended, and the regulation in 43 CFR 2.48(d) provide that you be furnished the following information in connection with the information required by this certification of waiver from rental fees.

AUTHORITY: 30 U.S.C. 28-28k; 43 U.S.C. 1201, 1457, 1740, and 1744; and 43 CFR 3830.

PRINCIPLE PURPOSE: This information is to be used to verify that the owner(s) (claimants) of a mining claim has complied with 30 U.S.C. 28f and is entitled to perform assessment work in lieu of paying the maintenance fee for the mining claims listed on this form.

ROUTINE USE: (1) Adjudication of the claimant(s) certification of waiver from paying the maintenance fee otherwise required by 30 U.S.C. 28f. (2) Disclosure may be made to appropriate Federal agencies when location is made within the agency's geographic area of responsibility. (3) Information from the record and/or the record will be transferred to the appropriate Federal, State, or local agency, or a member of the public in response to a specific request for pertinent information. (4) Information may also be provided to the Department of Justice or in a proceeding before a court or adjudicative body; or to Federal, State, local or foreign agencies when needed for enforcement of civil or criminal codes or applicable regulations concerning title rights upon the public land.

EFFECT OF NOT PROVIDING INFORMATION: Disclosure of this information is required by 30 U.S.C. 28f and 43 CFR Part 3830 for those qualified claimants wishing to take the small miner waiver allowed. Failure to supply the information required in this form to support the claimants certification of waiver from payment of the otherwise required maintenance fees will result in the waiver being disallowed and the mining claims subject to forfeiture by BLM under 30 U.S.C. 28i.

The Paperwork Reduction Act of 1995 requires us to inform you that:
This information is being collected to allow the BLM to determine if you qualify for a waiver from the payment of \$100 per mining claim or site maintenance fee established in 30 U.S.C. 28f and the implementing regulations at 43 CFR 3830. A response to this request is required in accordance with the statute to obtain your benefit.

BLM would like you to know that you do not have to respond to this, or any other, Federal agency-sponsored information collection unless it displays a currently valid OMB control number.

Public reporting burden for this form is estimated to average 8 minutes (0.133 hours) per response, including time to review instructions, gathering and maintaining data, and completing and reviewing the form. Direct comments regarding this burden estimate, or any other aspect of this form, to the U.S. Department of the Interior, Bureau of Land Management, (1004-0114) Bureau Clearance Officer (WO-630), Mail Stop 401 LS, 1849 C St., N.W., Washington, D.C. 20240.

FOR OFFICIAL USE ONLY

2B. Date(s) the assessment work was performed 03. 7 2003
(month) (day(s)) (year)

3. Name(s) and address(s) of Person(s) who performed the labor and improvements:

<u>Name(s) (print)</u>	<u>Current Mailing or Residence Address (print)</u>
<u>KEITH COLEMAN</u>	<u>12209 WINTER GARDEN DR LAKESIDE</u>

4. Name(s) and address(s) of Person(s) who hold and claim subject mining claim(s) for the valuable mineral(s) contained therein:

<u>Name(s) (print)</u>	<u>Current Mailing or Residence Address (print)</u>
<u>KEITH COLEMAN</u>	<u>12209 WINTER GARDEN DR LAKESIDE CA</u>
<u>JEFF KRUGSTAD</u>	<u>3010 WINCOCK TORRENCE CA</u>
<u>KENT MATTHEWS</u>	<u>8706 RANSON DR SANTEE CA</u>
<u>MIKE MATTHEWS</u>	<u>8706 RANSON DR SANTEE CA</u>

5. The undersigned testify that on the date of 8-26, 2008, all monuments required by law were erected upon the subject claim(s), and all notices required by law were posted on the subject claim(s) or copies thereof were in place, and at said date each corner monument bore or contained marking sufficient to appropriately designate the corner of the claim to which it pertains and the name of the claim(s).

I (we) hereby certify under penalty of perjury under the laws of the State of California that the foregoing statements are true and correct:

_____, Date _____
(Signature of person(s) responsible for above statements)

FAILURE TO FILE ANNUALLY EVIDENCE OF ASSESSMENT WORK OR NOTICE OF INTENT TO HOLD A MINING CLAIM WITH BOTH THE APPROPRIATE COUNTY RECORDER AND THE BUREAU OF LAND MANAGEMENT WITHIN PRESCRIBED TIME PERIODS WILL CONSTITUTE AN ABANDONMENT OF THE MINING CLAIM(S).

FILE THIS ORIGINAL NOTICE WITH APPROPRIATE COUNTY RECORDER (by September 30) AND FILE A DUPLICATE NOTICE (by December 30) WITH THE BUREAU OF LAND MANAGEMENT, CALIFORNIA STATE OFFICE, 2800 COTTAGE WAY RM W1834, SACRAMENTO, CA 95825-0451

Any person who willfully makes a false statement with respect to any mining claim on the affidavit of labor or improvements or on the supplementary affidavit is guilty of a misdemeanor, and upon conviction shall be punished by a fine of not more than two hundred dollars (\$200) or by imprisonment in the county jail for not more than six months, or by both the fine and imprisonment. (Public Resources Code of California, Div. 3.5, Chap. 1, Sec. 3913c,d).

This form is for the purpose of complying with the laws of the United States and the State of California pertaining to assessment work (30 USC 28, 43 CFR 3833.2). Subject to Paperwork Reduction Act and Privacy Act statements available at the BLM California State Office, Sacramento.

RECORDING REQUESTED BY:
 (Mail recording to:)

Name GARY BROWN

Address 3203 53 RD ST

SAN DIEGO CA 92105

BUREAU OF LAND MANAGEMENT
 PHOENIX, ARIZONA
 2003 SEP 02 A 10:40
 ARIZONA STATE OFFICE

FOR RECORDER'S USE

AFFIDAVIT OF ASSESSMENT WORK (CALIFORNIA)

No. of claims	<u>2</u>
x \$5/claim =	
total due BLMS	<u>10</u>

To whom it may concern, please take notice that:

- Certain labor and improvements required by law were performed or made on, or for the benefit of, the following mining claim or claims (which together comprise a group of contiguous claims) in the County of LAPE California, in the mining assessment year ending September 1, 2003.

Name of Mining Claim	Location by S/T/R/Mer. Example: 29/9N/14E/SBM	CAMC No.	County Recordation Data (Write in Instrument or Book and Page No.)		
			Original Recordation	Date	Last Amendment Date
<u>QA # 2</u>	<u>26/4N/24W</u>	<u>341758</u>		<u>10-6-86</u>	<u>05-5-89</u>
<u>COLO BABY</u>	<u>26/4N/20W</u>	<u>327586</u>		<u>10-6-86</u>	<u>05-5-89</u>
	<u>1 1 1</u>				
	<u>1 1 1</u>				

2A. Type of labor and improvements (specify what was done and give the total value for that labor and improvements - at least \$100 for each claim). If a geological, geochemical, or geophysical survey was performed, as per 30 U.S.C. 28-1, reference title of report of survey in question, give cost and date of the survey and report, and indicate it was filed with the County Recorder.

Description	Value
<u>REMOVAL OF OVERBURDEN 10 HRS @ 10</u>	<u>100.00</u>

Total Value 100.00

TAX COLLECTOR USE

2B. Date(s) the assessment work was performed 03- 7 03
(month) (day(s)) (year)

3. Name(s) and address(s) of Person(s) who performed the labor and improvements:

<u>Name(s) (print)</u>	<u>Current Mailing or Residence Address (print)</u>
<u>KEITH COLEMAN</u>	<u>12209 WINTER GARDEN DR LAKESIDE CA</u>
<u>GARY BROWN</u>	<u>3203 S 3RD SAN DIEGO CA 92107</u>

4. Name(s) and address(s) of Person(s) who hold and claim subject mining claim(s) for the valuable mineral(s) contained therein:

<u>Name(s) (print)</u>	<u>Current Mailing or Residence Address (print)</u>
<u>KEITH COLEMAN</u>	<u>12209 WINTER GARDEN DR LAKESIDE CA</u>
<u>JEFF KRUGETAD</u>	<u>3010 WINLOCK TORRENCE CA</u>
<u>KENT MATTHEWS</u>	<u>8706 ROMSON DR SANTEE CA</u>
<u>MIKE MATTHEWS</u>	<u>8706 ROMSON DR SANTEE CA</u>
_____	_____
_____	_____
_____	_____

5. The undersigned testify that on the date of 5-20, 2003, all monuments required by law were erected upon the subject claim(s), and all notices required by law were posted on the subject claim(s) or copies thereof were in place, and at said date each corner monument bore or contained marking sufficient to appropriately designate the corner of the claim to which it pertains and the name of the claim(s).

I (we) hereby certify under penalty of perjury under the laws of the State of California that the foregoing statements are true and correct:

[Signature], Date 8-20-03
(Signature of person(s) responsible for above statements)

FAILURE TO FILE ANNUALLY EVIDENCE OF ASSESSMENT WORK OR NOTICE OF INTENT TO HOLD A MINING CLAIM WITH BOTH THE APPROPRIATE COUNTY RECORDER AND THE BUREAU OF LAND MANAGEMENT WITHIN PRESCRIBED TIME PERIODS WILL CONSTITUTE AN ABANDONMENT OF THE MINING CLAIM(S).

FILE THIS ORIGINAL NOTICE WITH APPROPRIATE COUNTY RECORDER (by September 30) AND FILE A DUPLICATE NOTICE (by December 30) WITH THE BUREAU OF LAND MANAGEMENT, CALIFORNIA STATE OFFICE, 2800 COTTAGE WAY RM W1834, SACRAMENTO, CA 95825-0451

Any person who willfully makes a false statement with respect to any mining claim on the affidavit of labor or improvements or on the supplementary affidavit is guilty of a misdemeanor, and upon conviction shall be punished by a fine of not more than two hundred dollars (\$200) or by imprisonment in the county jail for not more than six months, or by both the fine and imprisonment. (Public Resources Code of California, Div. 3.5, Chap. 1, Sec. 3913c,d).

This form is for the purpose of complying with the laws of the United States and the State of California pertaining to assessment work (30 USC 28, 43 CFR 3833.2). Subject to Paperwork Reduction Act and Privacy Act statements available at the BLM California State Office, Sacramento.

RECORDING REQUESTED BY:
 (Mail recording to:)

Name GARY BROWN

Address 3203 53RD ST

SAN DIEGO CA 92105

RECEIVED
 BUREAU OF
 LAND MANAGEMENT
 2003 SEP 22 A 10:40
 STATE OF ARIZONA
 PHOENIX, ARIZONA

FOR RECORDER'S USE

AFFIDAVIT OF ASSESSMENT WORK (CALIFORNIA)

No. of claims	<u>1</u>
x \$5/claim =	
total due BLMS	<u>5</u>

To whom it may concern, please take notice that:

- Certain labor and improvements required by law were performed or made on, or for the benefit of, the following mining claim or claims (which together comprise a group of contiguous claims) in the County of CA California, in the mining assessment year ending September 1, 2003.

Name of Mining Claim	Location by S/T/R/Mer. Example: 29/9N/14E/SBM	CAMC No.	County Recordation Data (Write in Instrument or Book and Page No.)			
			Original Recordation	Date	Last Amendment	Date
<u>HOLE CACTUS</u>	<u>S 14 N 21 W</u>	<u>332291</u>		<u>2/11/99</u>		<u>12-16-99</u>
_____	<u>1 1 1</u>	_____	_____	_____	_____	_____
_____	<u>1 1 1</u>	_____	_____	_____	_____	_____
_____	<u>1 1 1</u>	_____	_____	_____	_____	_____

2A. Type of labor and improvements (specify what was done and give the total value for that labor and improvements - at least \$100 for each claim). If a geological, geochemical, or geophysical survey was performed, as per 30 U.S.C. 28-1, reference title of report of survey in question, give cost and date of the survey and report, and indicate it was filed with the County Recorder.

Description	Value
<u>REMOVE OVER BURDEN TO EXPOSE GOLD</u>	<u>30 HRS</u>
_____	_____
_____	_____
_____	_____
_____	_____
_____	_____
_____	_____
_____	_____

Total Value 300.00

TAX COLLECTOR USE

2B. Date(s) the assessment work was performed 05 - 20 2003
(month) (day(s)) (year)

3. Name(s) and address(s) of Person(s) who performed the labor and improvements:

<u>Name(s) (print)</u>	<u>Current Mailing or Residence Address (print)</u>
<u>Querry Butler</u>	<u>7590 Dunwood way SOCA</u>
<u>KATH COLEMAN</u>	<u>13049 WINTER CADDEN DR LAKESIDE</u>

4. Name(s) and address(s) of Person(s) who hold and claim subject mining claim(s) for the valuable mineral(s) contained therein:

<u>Name(s) (print)</u>	<u>Current Mailing or Residence Address (print)</u>
<u>JERRY BUTLER</u>	_____
<u>RUTH ASHCROFT</u>	_____
<u>ED FALCOY</u>	_____
<u>JAME KRENTZ</u>	_____
<u>HERB MARGERUM</u>	_____
<u>EDDY OSTROM</u>	_____
<u>JAMES STERRITT</u>	_____
<u>MENLE WILLIAMS</u>	_____

5. The undersigned testify that on the date of 7-18, 2003, all monuments required by law were erected upon the subject claim(s), and all notices required by law were posted on the subject claim(s) or copies thereof were in place, and at said date each corner monument bore or contained marking sufficient to appropriately designate the corner of the claim to which it pertains and the name of the claim(s).

I (we) hereby certify under penalty of perjury under the laws of the State of California that the foregoing statements are true and correct:

[Signature], Date 8-20-03
(Signature of person(s) responsible for above statements)

FAILURE TO FILE ANNUALLY EVIDENCE OF ASSESSMENT WORK OR NOTICE OF INTENT TO HOLD A MINING CLAIM WITH BOTH THE APPROPRIATE COUNTY RECORDER AND THE BUREAU OF LAND MANAGEMENT WITHIN PRESCRIBED TIME PERIODS WILL CONSTITUTE AN ABANDONMENT OF THE MINING CLAIM(S).

FILE THIS ORIGINAL NOTICE WITH APPROPRIATE COUNTY RECORDER (by September 30) AND FILE A DUPLICATE NOTICE (by December 30) WITH THE BUREAU OF LAND MANAGEMENT, CALIFORNIA STATE OFFICE, 2800 COTTAGE WAY RM W1834, SACRAMENTO, CA 95825-0451

Any person who willfully makes a false statement with respect to any mining claim on the affidavit of labor or improvements or on the supplementary affidavit is guilty of a misdemeanor, and upon conviction shall be punished by a fine of not more than two hundred dollars (\$200) or by imprisonment in the county jail for not more than six months, or by both the fine and imprisonment. (Public Resources Code of California, Div. 3.5, Chap. 1, Sec. 3913c,d).

This form is for the purpose of complying with the laws of the United States and the State of California pertaining to assessment work (30 USC 28, 43 CFR 3833.2). Subject to Paperwork Reduction Act and Privacy Act statements available at the BLM California State Office, Sacramento.

RECORDING REQUESTED BY:
 (Mail recording to:)

Name GARY BROWN

Address 3203 53RD ST

SAN DIEGO CA 92108

RECEIVED
 BUREAU OF
 LAND MANAGEMENT
 2003 SEP 02 A 10:40
 ANZORIO
 STATE OFFICE
 PHOENIX, ARIZONA

FOR RECORDER'S USE

AFFIDAVIT OF ASSESSMENT WORK (CALIFORNIA)

No. of claims 1
 x \$5/claim =
 total due BLMS 5.00

To whom it may concern, please take notice that:

- Certain labor and improvements required by law were performed or made on, or for the benefit of, the following mining claim or claims (which together comprise a group of contiguous claims) in the County of LA PAZ California, in the mining assessment year ending September 1, 20__.

Name of Mining Claim	Location by S/T/R/Mer. Example: 29/9N/14E/SBM	CAMC No.	County Recordation Data (Write in Instrument or Book and Page No.)			
			Original Recordation	Date	Last Amendment	Date
<u>BETTY B</u>	<u>21/40/25/14</u>	<u>356595</u>				
	<u>/ / /</u>					
	<u>/ / /</u>					
	<u>/ / /</u>					

2A. Type of labor and improvements (specify what was done and give the total value for that labor and improvements - at least \$100 for each claim). If a geological, geochemical, or geophysical survey was performed, as per 30 U.S.C. 28-1, reference title of report of survey in question, give cost and date of the survey and report, and indicate it was filed with the County Recorder.

Description	Value
<u>Remove open burden TO EXPOSE PLACER</u>	<u>160.00</u>

T
A
X

C
O
L
L
E
C
T
O
R

U
S
E

Total Value 160.00

2B. Date(s) the assessment work was performed 3 - 10-13 03
(month) (day(s)) (year)

3. Name(s) and address(s) of Person(s) who performed the labor and improvements:

<u>Name(s) (print)</u>	<u>Current Mailing or Residence Address (print)</u>
<u>GARY BROWN</u>	<u>3263 53RD ST SAN DIEGO CA</u>
<u>TONIA MERLO</u>	<u>3203 53RD ST SAN DIEGO CA</u>

4. Name(s) and address(s) of Person(s) who hold and claim subject mining claim(s) for the valuable mineral(s) contained therein:

<u>Name(s) (print)</u>	<u>Current Mailing or Residence Address (print)</u>
<u>TONIA MERLO</u>	<u>3203 53RD ST SAN DIEGO CA 92105</u>
<u>CHESTER NOWICKI</u>	<u>425 CLCLAIR ESCONDIDO CA 92026</u>
_____	_____
_____	_____
_____	_____
_____	_____

5. The undersigned testify that on the date of 7-14, 2003, all monuments required by law were erected upon the subject claim(s), and all notices required by law were posted on the subject claim(s) or copies thereof were in place, and at said date each corner monument bore or contained marking sufficient to appropriately designate the corner of the claim to which it pertains and the name of the claim(s).

I (we) hereby certify under penalty of perjury under the laws of the State of California that the foregoing statements are true and correct:

[Signature], Date 08-20-03
(Signature of person(s) responsible for above statements)

FAILURE TO FILE ANNUALLY EVIDENCE OF ASSESSMENT WORK OR NOTICE OF INTENT TO HOLD A MINING CLAIM WITH BOTH THE APPROPRIATE COUNTY RECORDER AND THE BUREAU OF LAND MANAGEMENT WITHIN PRESCRIBED TIME PERIODS WILL CONSTITUTE AN ABANDONMENT OF THE MINING CLAIM(S).

FILE THIS ORIGINAL NOTICE WITH APPROPRIATE COUNTY RECORDER (by September 30) AND FILE A DUPLICATE NOTICE (by December 30) WITH THE BUREAU OF LAND MANAGEMENT, CALIFORNIA STATE OFFICE, 2800 COTTAGE WAY RM W1834, SACRAMENTO, CA 95825-0451

Any person who willfully makes a false statement with respect to any mining claim on the affidavit of labor or improvements or on the supplementary affidavit is guilty of a misdemeanor, and upon conviction shall be punished by a fine of not more than two hundred dollars(\$200) or by imprisonment in the county jail for not more than six months, or by both the fine and imprisonment. (Public Resources Code of California, Div. 3.5, Chap. 1, Sec. 3913c,d).

This form is for the purpose of complying with the laws of the United States and the State of California pertaining to assessment work (30 USC 28, 43 CFR 3833.2). Subject to Paperwork Reduction Act and Privacy Act statements available at the BLM California State Office, Sacramento.

3203 53RD
SAN DIEGO, CA
92105



U.S. POSTAGE
PAID
SAN DIEGO, CA
92115
AUG 29 03
00058287-15
85004

AMOUNT
\$0.60

0000



UNITED STATES
POSTAL SERVICE
BUREAU OF
LAND MANAGEMENT

2003 SEP 02 A 10:40

POSTAL OFFICE
PHOENIX, ARIZONA

B/m
Business Support SVCS DIV
222 N CENTRAL AVE
PHOENIX, AZ 85004-2203

**United States Department of the Interior
Bureau of Land Management
BUSINESS & SUPPORT SVCS DIV
222 N CENTRAL AVE
PHOENIX, AZ 85004 -2203
Phone: (602) 417-9200**

Receipt	
No:	745085

Transaction #: 774707
Date of Transaction: 09/03/2003

CUSTOMER:	TONIA MERLO 3203 53RD SAN DIEGO, CA 92105
------------------	---

LINE #	QTY	DESCRIPTION	REMARKS	UNIT PRICE	TOTAL
1	1.00	LOCATABLE MINERALS / MINING CLAIMS-NOT NEW-UNADJUD, ONE AUTH NO. ONLY / MINING CLAIM MONEY RECEIVED (455) CASES: AMC192495/\$40.00	POL 2003 (8) WAIVER 2004 (8)	- n/a -	40.00
TOTAL:					\$40.00

PAYMENT INFORMATION					
1	AMOUNT:	\$40.00	POSTMARKED:	08/29/2003	
	TYPE:	CHECK	RECEIVED:	09/02/2003	
	CHECK NO:	1452			
	NAME:	MERLO, TONIA L 3203 53RD SAN DIEGO CA 92105			

REMARKS

This receipt was generated by the automated BLM Collections and Billing System and is a paper representation of a portion of the official electronic record contained therein.

RECORDING REQUESTED BY:
(Mail recording to:)

Name GARY BROWN

Address 3203 53RD

SAN DIEGO, CA 92105

FOR RECORDER'S USE

AFFIDAVIT OF ASSESSMENT WORK (CALIFORNIA)

No. of claims	<u>1</u>
x \$5/claim =	
total due BLMS	<u>5</u>

To whom it may concern, please take notice that:

- Certain labor and improvements required by law were performed or made on, or for the benefit of, the following mining claim or claims (which together comprise a group of contiguous claims) in the County of LA PAZ California, in the mining assessment year ending September 1, 2002

Name of Mining Claim	Location by S/T/R/Mer. Example: 29/9N/14E/SBM	CAMC No.	County Recordation Data (Write in Instrument or Book and Page No.)			
			Original Recordation Date	Last Amendment Date		
<u>HOLE CACTUS</u>	<u>29/4N/21W SBM</u>	<u>332291</u>		<u>2/11/94</u>		<u>12/16/99</u>
	/ / /					
	/ / /					
	/ / /					

2A. Type of labor and improvements (specify what was done and give the total value for that labor and improvements - at least \$100 for each claim). If a geological, geochemical, or geophysical survey was performed, as per 30 U.S.C. 28-1, reference title of report of survey in question, give cost and date of the survey and report, and indicate it was filed with the County Recorder.

Description	Value
<u>Remove overburden to expose PLACER gold</u>	<u>200.00</u>

T
A
X

C
O
L
L
E
C
T
O
R

U
S
E

Total Value 200 \$

VERIFIED
10/11/02 CK
ENTERED INTO COMPUTER
9/27/02 ab

1/18

2B. Date(s) the assessment work was performed 01 15, 16, 17 2002
(month) (day(s)) (year)

3. Name(s) and address(s) of Person(s) who performed the labor and improvements:

<u>Name(s) (print)</u>	<u>Current Mailing or Residence Address (print)</u>
<u>HERB MARGERUM</u>	<u>9512 ALTO LA MESA, CA</u>
<u>JAMES STERRIT</u>	<u>2130 LANDIS ST SAN DIEGO, CA</u>

4. Name(s) and address(s) of Person(s) who hold and claim subject mining claim(s) for the valuable mineral(s) contained therein:

<u>Name(s) (print)</u>	<u>Current Mailing or Residence Address (print)</u>
<u>JERRY BUTLER</u>	<u>7540 DUNWOOD SAN DIEGO, CA</u>
<u>RUH-A-SH-CRAFT-COUNTESSHAM</u>	<u>10815 EL NOPAL SANTEE, CA</u>
<u>EDWARD FARLEY, JR</u>	<u>6334 CAMINO PARTIDA SAN DIEGO, CA</u>
<u>JAMES KREITZ</u>	<u>3437 BARRERON ST SAN DIEGO, CA</u>
<u>HERB MARGERUM</u>	<u>9512 ALTO LA MESA, CA</u>
<u>EDDY ROSTROM</u>	<u>13756 CELESTIAL RD SAN DIEGO, CA</u>
<u>JAMES STERRIT</u>	<u>2130 LANDIS ST SAN DIEGO, CA</u>
<u>MERLE WILLIAMS</u>	<u>12800 AMBER HILL LANE, POWAY, CA</u>

5. The undersigned testify that on the date of 05-06, 2002, all monuments required by law were erected upon the subject claim(s), and all notices required by law were posted on the subject claim(s) or copies thereof were in place, and at said date each corner monument bore or contained marking sufficient to appropriately designate the corner of the claim to which it pertains and the name of the claim(s).

I (we) hereby certify under penalty of perjury under the laws of the State of California that the foregoing statements are true and correct:

[Signature], Date 08-26-02
(Signature of person(s) responsible for above statements)

FAILURE TO FILE ANNUALLY EVIDENCE OF ASSESSMENT WORK OR NOTICE OF INTENT TO HOLD A MINING CLAIM WITH BOTH THE APPROPRIATE COUNTY RECORDER AND THE BUREAU OF LAND MANAGEMENT WITHIN PRESCRIBED TIME PERIODS WILL CONSTITUTE AN ABANDONMENT OF THE MINING CLAIM(S).

FILE THIS ORIGINAL NOTICE WITH APPROPRIATE COUNTY RECORDER (by September 30) AND FILE A DUPLICATE NOTICE (by December 30) WITH THE BUREAU OF LAND MANAGEMENT, CALIFORNIA STATE OFFICE, 2800 COTTAGE WAY RM W1834, SACRAMENTO, CA 95825-0451

Any person who willfully makes a false statement with respect to any mining claim on the affidavit of labor or improvements or on the supplementary affidavit is guilty of a misdemeanor, and upon conviction shall be punished by a fine of not more than two hundred dollars (\$200) or by imprisonment in the county jail for not more than six months, or by both the fine and imprisonment. (Public Resources Code of California, Div. 3.5, Chap. 1, Sec. 3913c, d).

This form is for the purpose of complying with the laws of the United States and the State of California pertaining to assessment work (30 USC 28, 43 CFR 3833.2). Subject to Paperwork Reduction Act and Privacy Act statements available at the BLM California State Office, Sacramento.

RECORDING REQUESTED BY:
 (Mail recording to:)

Name GARY BROWN

Address 3203 53RD

SAN DIEGO, CA 92105

FOR RECORDER'S USE

AFFIDAVIT OF ASSESSMENT WORK (CALIFORNIA)

No. of claims 2
 x \$5/claim =
 total due BLMS 10

To whom it may concern, please take notice that:

- Certain labor and improvements required by law were performed or made on, or for the benefit of, the following mining claim or claims (which together comprise a group of contiguous claims) in the County of CA PAZ California, in the mining assessment year ending September 1, 2002

Name of Mining Claim	Location by S/T/R/Mer. Example: 29/9N/14E/SBM	CAMC No.	County Recordation Data (Write in Instrument or Book and Page No.)		
			Original Recordation Date	Last Amendment Date	
<u>QA #2</u>	<u>26/4N/20W</u>	<u>341758</u>	<u>10/16/86</u>	<u>05/5/89</u>	
<u>COCO BABY</u>	<u>26/4N/20W</u>	<u>327586</u>	<u>10/16/86</u>	<u>05/5/89</u>	
	<u>/ / /</u>				
	<u>/ / /</u>				

2A. Type of labor and improvements (specify what was done and give the total value for that labor and improvements - at least \$100 for each claim). If a geological, geochemical, or geophysical survey was performed, as per 30 U.S.C. 28-1, reference title of report of survey in question, give cost and date of the survey and report, and indicate it was filed with the County Recorder.

Description	Value
<u>Remove OVERBURDEN to EXPOSE PLACER gold</u>	<u>16</u>

T
A
X

C
O
L
L
E
C
T
O
R

U
S
E

Total Value 16

ENTERED INTO COMPUTER
 ENTERED INTO COMPUTER

9/27/02 as

2/10

2B. Date(s) the assessment work was performed 01 28-29 2002
(month) (day(s)) (year)

3. Name(s) and address(s) of Person(s) who performed the labor and improvements:

<u>Name(s) (print)</u>	<u>Current Mailing or Residence Address (print)</u>
<u>GARY BROWN</u>	<u>3203 53RD SAN DIEGO CA</u>
<u>Toni merlo</u>	<u>3203 53RD SAN DIEGO, CA</u>

4. Name(s) and address(s) of Person(s) who hold and claim subject mining claim(s) for the valuable mineral(s) contained therein:

<u>Name(s) (print)</u>	<u>Current Mailing or Residence Address (print)</u>
<u>Keith Coleman</u>	<u>12209 WINTERGARDEN DR, LAKEVIEW, CA</u>
<u>JEFF KROGSTAD</u>	<u>3010 WINDLOCK, TORRECEANCE, CA</u>
<u>Kent Matthews</u>	<u>8706 ROMSON DR Santee, CA</u>
<u>Mike Matthews</u>	<u>8706 ROMSON DR Santee, CA</u>

5. The undersigned testify that on the date of 01/28, 2002, all monuments required by law were erected upon the subject claim(s), and all notices required by law were posted on the subject claim(s) or copies thereof were in place, and at said date each corner monument bore or contained marking sufficient to appropriately designate the corner of the claim to which it pertains and the name of the claim(s).

I (we) hereby certify under penalty of perjury under the laws of the State of California that the foregoing statements are true and correct:

[Signature], Date 8-26-02
(Signature of person(s) responsible for above statements)

FAILURE TO FILE ANNUALLY EVIDENCE OF ASSESSMENT WORK OR NOTICE OF INTENT TO HOLD A MINING CLAIM WITH BOTH THE APPROPRIATE COUNTY RECORDER AND THE BUREAU OF LAND MANAGEMENT WITHIN PRESCRIBED TIME PERIODS WILL CONSTITUTE AN ABANDONMENT OF THE MINING CLAIM(S).

FILE THIS ORIGINAL NOTICE WITH APPROPRIATE COUNTY RECORDER (by September 30) AND FILE A DUPLICATE NOTICE (by December 30) WITH THE BUREAU OF LAND MANAGEMENT, CALIFORNIA STATE OFFICE, 2800 COTTAGE WAY RM W1834, SACRAMENTO, CA 95825-0451

Any person who willfully makes a false statement with respect to any mining claim on the affidavit of labor or improvements or on the supplementary affidavit is guilty of a misdemeanor, and upon conviction shall be punished by a fine of not more than two hundred dollars (\$200) or by imprisonment in the county jail for not more than six months, or by both the fine and imprisonment. (Public Resources Code of California, Div. 3.5, Chap. 1, Sec. 3913c, d).

This form is for the purpose of complying with the laws of the United States and the State of California pertaining to assessment work (30 USC 28, 43 CFR 3833.2). Subject to Paperwork Reduction Act and Privacy Act statements available at the BLM California State Office, Sacramento.

RECORDING REQUESTED BY:
(Mail recording to:)

Name GARY BROWN

Address 3203 53RD

SAN DIEGO, CA 92105

FOR RECORDER'S USE

AFFIDAVIT OF ASSESSMENT WORK (CALIFORNIA)

No. of claims 4
x \$5/claim =
total due BLMS 20

To whom it may concern, please take notice that:

- 1. Certain labor and improvements required by law were performed or made on, or for the benefit of, the following mining claim or claims (which together comprise a group of contiguous claims) in the County of LA PAZ California, in the mining assessment year ending September 1, 2002

Name of Mining Claim	Location by S/T/R/Mer. Example: 29/9N/14E/SBM	CAMC No.	County Recordation Data	
			Original Recordation Date	Last Amendment Date
<u>Key # 1</u>	<u>26/4N/20W</u>	<u>192495</u>	<u>10/6/86</u>	<u>05/5/89</u>
<u>Key # 2</u>	<u>26/4N/20W</u>	<u>192496</u>	<u>10/6/86</u>	<u>05/5/89</u>
<u>Key X</u>	<u>26/4N/20W</u>	<u>192497</u>	<u>10/6/86</u>	<u>05/5/89</u>
<u>QA # 1</u>	<u>26/4N/20W</u>	<u>311757</u>	<u>10/6/86</u>	<u>05/5/89</u>

2A. Type of labor and improvements (specify what was done and give the total value for that labor and improvements - at least \$100 for each claim). If a geological, geochemical, or geophysical survey was performed, as per 30 U.S.C. 28-1, reference title of report of survey in question, give cost and date of the survey and report, and indicate it was filed with the County Recorder.

Description	Value
<u>Remove OVERBURDEN to Expose DIAPER GOLD</u>	<u>16</u>

Total Value 160

ENTERED INTO COMPUTER

9/27/02 AB

W/RES

TAX COLLECTOR USE

2002 SEP - 3 A 10:37

2B. Date(s) the assessment work was performed 01 28/29 2002
(month) (day(s)) (year)

3. Name(s) and address(s) of Person(s) who performed the labor and improvements:

<u>Name(s) (print)</u>	<u>Current Mailing or Residence Address (print)</u>
<u>GARY BROWN</u>	<u>3203 53RD SAN DIEGO, CA</u>
<u>Tonia Merlo</u>	<u>3203 53RD SAN DIEGO, CA</u>

4. Name(s) and address(s) of Person(s) who hold and claim subject mining claim(s) for the valuable mineral(s) contained therein:

<u>Name(s) (print)</u>	<u>Current Mailing or Residence Address (print)</u>
<u>Keith Coleman</u>	<u>12209 WINTERGARDENS DR LAKEVIEW, CA</u>
<u>JEFF KROGSTAD</u>	<u>3010 WINLOCK TORRENCE CA</u>
<u>Kent Matthews</u>	<u>8706 RUMSON DR Santee, CA</u>
<u>MIKE MATTHEWS</u>	<u>8706 RUMSON DR Santee, CA</u>

5. The undersigned testify that on the date of 01/28, 2002, all monuments required by law were erected upon the subject claim(s), and all notices required by law were posted on the subject claim(s) or copies thereof were in place, and at said date each corner monument bore or contained marking sufficient to appropriately designate the corner of the claim to which it pertains and the name of the claim(s).

I (we) hereby certify under penalty of perjury under the laws of the State of California that the foregoing statements are true and correct:

[Signature]
(Signature of person(s) responsible for above statements)

Date 08/26/02

FAILURE TO FILE ANNUALLY EVIDENCE OF ASSESSMENT WORK OR NOTICE OF INTENT TO HOLD A MINING CLAIM WITH BOTH THE APPROPRIATE COUNTY RECORDER AND THE BUREAU OF LAND MANAGEMENT WITHIN PRESCRIBED TIME PERIODS WILL CONSTITUTE AN ABANDONMENT OF THE MINING CLAIM(S).

FILE THIS ORIGINAL NOTICE WITH APPROPRIATE COUNTY RECORDER (by September 30) AND FILE A DUPLICATE NOTICE (by December 30) WITH THE BUREAU OF LAND MANAGEMENT, CALIFORNIA STATE OFFICE, 2800 COTTAGE WAY RM W1834, SACRAMENTO, CA 95825-0451

Any person who willfully makes a false statement with respect to any mining claim on the affidavit of labor or improvements or on the supplementary affidavit is guilty of a misdemeanor, and upon conviction shall be punished by a fine of not more than two hundred dollars (\$200) or by imprisonment in the county jail for not more than six months, or by both the fine and imprisonment. (Public Resources Code of California, Div. 3.5, Chap. 1, Sec. 3913c, d).

This form is for the purpose of complying with the laws of the United States and the State of California pertaining to assessment work (30 USC 28, 43 CFR 3833.2). Subject to Paperwork Reduction Act and Privacy Act statements available at the BLM California State Office, Sacramento.

United States Department of the Interior
Bureau of Land Management
 BUSINESS & SUPPORT SVCS DIV
 222 N CENTRAL AVE
 PHOENIX, AZ 85004 -2203
 Phone: (602) 417-9200

Receipt	
No:	555341

Transaction #: 580121
Date of Transaction: 09/04/2002
CUSTOMER: GARY L BROWN 3203 53RD ST SAN DIEGO, CA 92105

LINE #	QTY	DESCRIPTION	REMARKS	UNIT PRICE	TOTAL
1	1.00	LOCATABLE MINERALS / MINING CLAIMS-NOT NEW-UNADJUD, ONE AUTH NO. ONLY / MINING CLAIM MONEY RECEIVED (455) CASES: AMC192495/\$35.00	POL 2002 (7)+ WAIVER (2)	- n/a -	35.00
TOTAL:					\$35.00

PAYMENT INFORMATION			
1	AMOUNT:	\$35.00	POSTMARKED: 08/30/2002
	TYPE:	CHECK	RECEIVED: 09/03/2002
	CHECK NO:	2226	
	NAME:	BROWN, GARY L 3203 53RD ST SAN DIEGO CA 92105	

REMARKS

This receipt was generated by the automated BLM Collections and Billing System and is a paper representation of a portion of the official electronic record contained therein.

506

UNITED STATES
DEPARTMENT OF THE INTERIOR
BUREAU OF LAND MANAGEMENT
MAINTENANCE FEE WAIVER CERTIFICATION

Amc 192495
341757
327584

FORM APPROVED
OMB NO. 1004-0114
Expires: December 31, 2002

SEE INSTRUCTIONS ON REVERSE

- This small miner waiver is filed for the assessment year beginning at noon on September 1, 2002 and ending at noon on September 1, 2003
- The undersigned and all related parties owned ten or fewer mining claims, mill, or tunnel sites located and maintained on Federal lands in the United States of America on September 1, 2002.
- The undersigned have performed the assessment work **required by law** for each mining claim listed **prior to filing this waiver** and understand that by filing this form; an affidavit of assessment work **must** be recorded by the December 30th following the filing of this waiver.
- The undersigned understand that if the assessment work obligation has not yet come due under 30 U.S.C. 28 (for those claims in their first assessment year only); a notice of intent to hold reciting this condition **must** be recorded by the December 30th following the filing of this waiver.
- The undersigned understand that mill and tunnel sites may also be listed upon this waiver and be waived from payment of the maintenance fee: and that a notice of intent to hold for these sites is required to be recorded by the December 30th immediately following the filing of this waiver.
- The undersigned understand and acknowledge that pursuant to 43 U.S.C. 1212 and 18 U.S.C. 1001; the filing or recording of a false, fictitious, or fraudulent document with the Bureau of Land Management may result in a fine of up to \$250,000, a prison term not to exceed five years, or both.
- The mining claims, mill or tunnel sites for which this waiver from payment of the maintenance fees is requested are:

CLAIM OR SITE NAME	BLM RECORDATION SERIAL NUMBER
1. Key #1	AMC192495*
2. Key #2	AMC192496
3. Key X	AMC192497
4. QA #1	AMC 341757
5. QA #2	AMC 341758
6. COCO BABY	AMC 327586
7.	
8.	
9.	
10.	

RECEIVED
 BUREAU OF
 LAND MANAGEMENT
 2002 SEP - 3 A 0:37
 ARIZONA
 STATE OFFICE
 PHOENIX, ARIZONA

The owner(s) (claimants) of the above mining claims and sites are:

Keith Coleman
 (Owner's Name - Please Print)
12209 Winter Gardens Dr.
 (Street or P.O. Box)
Lakeside CA 92040
 (City) (State) (Zip Code)

[Signature]
 (Owner's Signature)

Jeff Krogstad
 (Owner's Name - Please Print)
3010 WINLOCK
 (Street or P.O. Box)
Torrence CA
 (City) (State) (Zip Code)

[Signature]
 (Owner's Signature)

Kent Matthews
 (Owner's Name - Please Print)
8706 Rumson Dr.
 (Street or P.O. Box)
Santee CA 92071
 (City) (State) (Zip Code)

[Signature]
 (Owner's Signature)

(Continued on reverse)

ENTERED INTO COMPUTER

9/27/02 QB

Mike Matthews

(Owner's Name - Please Print)

8706 Ramsd Dr

(Street or P.O. Box)

Santa Cruz

92071

(City)

(State)

(Zip Code)

Michael Matthews

(Owner's Signature)

(Owner's Name - Please Print)

(Street or P.O. Box)

(Owner's Name - Please Print)

(Street or P.O. Box)

(Owner's Name - Please Print)

(Street or P.O. Box)

(Owner's Signature)

(City)

(State)

(Zip Code)

(Owner's Signature)

(City)

(State)

(Zip Code)

(Owner's Signature)

(City)

(State)

(Zip Code)

INSTRUCTIONS

- 1. This certification is made under the provisions of § 1744 of Title 43 and § 28-28k of Title 30 of the United States Code; and the regulations thereunder (43 CFR Part 3830).
2. The claimant(s) must fill in the dates in paragraph 1 for the beginning and ending of the assessment year for which this waiver is sought.
3. The claimant(s) must fill in the date in paragraph 2 for the beginning of the assessment year for which this waiver is sought.
4. All claim and site names and Bureau of Land Management (BLM) serial numbers must be listed for the mining claims, mill sites, and tunnel sites for which the waiver is sought.
5. All owners of the mining claims, mill sites, and tunnel sites and their addresses must be given.
6. This waiver form must be signed by all the claimants or their designated agent; in original form. If an agent is designated, a notarized designation of agent, signed by all of the claimants with proper address given, must be submitted with this waiver.

- 7. This form must be filed no later than September 1st for the upcoming assessment year in the BLM State Office where the mining claims or sites are recorded, or the waiver cannot be granted by the BLM. (Example: to obtain a waiver for the assessment year 2000, which begins at noon on September 1, 1999, you must qualify for and file for a waiver no later than September 1, 1999 in the proper BLM State Office).
8. For all mining claims which require assessment work, you must record an affidavit of labor on or before the December 30th immediately following the filing of this waiver. For all other mining claims or sites waived, you must record a notice of intent to hold on or before the December 30th immediately following the filing of this waiver.
9. Mill and tunnel sites may also be listed upon this waiver and be waived from payment of the maintenance fee. A notice of intent to hold for these sites is required to be filed by the December 30th following the filing of this waiver.

NOTICE/BURDEN HOURS STATEMENT

The Privacy Act of 1974, as amended, and the regulation in 43 CFR 2.48(d) provide that you be furnished the following information in connection with the information required by this certification of waiver from rental fees.

AUTHORITY: 30 U.S.C. 28-28k; 43 U.S.C. 1201, 1457, 1740, and 1744; and 43 CFR 3830.

PRINCIPLE PURPOSE: This information is to be used to verify that the owner(s) (claimants) of a mining claim has complied with 30 U.S.C. 28f and is entitled to perform assessment work in lieu of paying the maintenance fee for the mining claims listed on this form.

ROUTINE USE: (1) Adjudication of the claimant(s) certification of waiver from paying the maintenance fee otherwise required by 30 U.S.C. 28f. (2) Disclosure may be made to appropriate Federal agencies when location is made within the agency's geographic area of responsibility. (3) Information from the record and/or the record will be transferred to the appropriate Federal, State, or local agency, or a member of the public in response to a specific request for pertinent information. (4) Information may also be provided to the Department of Justice or in a proceeding before a court or adjudicative body; or to Federal, State, local or foreign agencies when needed for enforcement of civil or criminal codes or applicable regulations concerning title rights upon the public land.

EFFECT OF NOT PROVIDING INFORMATION: Disclosure of this information is required by 30 U.S.C. 28f and 43 CFR Part 3830 for those qualified claimants wishing to take the small miner waiver allowed. Failure to supply the information required in this form to support the claimants certification of waiver from payment of the otherwise required maintenance fees will result in the waiver being disallowed and the mining claims subject to forfeiture by BLM under 30 U.S.C. 28i.

The Paperwork Reduction Act of 1995 requires us to inform you that:

This information is being collected to allow the BLM to determine if you qualify for a waiver from the payment of \$100 per mining claim or site maintenance fee established in 30 U.S.C. 28f and the implementing regulations at 43 CFR 3830. A response to this request is required in accordance with the statute to obtain your benefit.

BLM would like you to know that you do not have to respond to this, or any other, Federal agency-sponsored information collection unless it displays a currently valid OMB control number.

Public reporting burden for this form is estimated to average 8 minutes (0.133 hours) per response, including time to review instructions, gathering and maintaining data, and completing and reviewing the form. Direct comments regarding this burden estimate, or any other aspect of this form, to the U.S. Department of the Interior, Bureau of Land Management, (1004-0114) Bureau Clearance Officer (WO-630), Mail Stop 401 LS, 1849 C St., N.W., Washington, D.C. 20240.

FOR OFFICIAL USE ONLY

UNITED STATES
DEPARTMENT OF THE INTERIOR
BUREAU OF LAND MANAGEMENT
MAINTENANCE FEE WAIVER CERTIFICATION

AMC
327584,
341757,

317

FORM APPROVED
OMB NO. 1004-0114
Expires: December 31, 2002

SEE INSTRUCTIONS ON REVERSE

1. This small miner waiver is filed for the assessment year beginning at noon on September 1, 2001 and ending at noon on September 1, 2002
2. The undersigned and all related parties owned ten or fewer mining claims, mill, or tunnel sites located and maintained on Federal lands in the United States of America on September 1, 2001.
3. The undersigned have performed the assessment work **required by law** for each mining claim listed **prior to filing this waiver** and understand that by filing this form; an affidavit of assessment work **must** be recorded by the December 30th following the filing of this waiver.
4. The undersigned understand that if the assessment work obligation has not yet come due under 30 U.S.C. 28 (for those claims in their first assessment year only); a notice of intent to hold reciting this condition **must** be recorded by the December 30th following the filing of this waiver.
5. The undersigned understand that mill and tunnel sites may also be listed upon this waiver and be waived from payment of the maintenance fee; and that a notice of intent to hold for these sites is required to be recorded by the December 30th immediately following the filing of this waiver.
6. The undersigned understand and acknowledge that pursuant to 43 U.S.C. 1212 and 18 U.S.C. 1001; the filing or recording of a false, fictitious, or fraudulent document with the Bureau of Land Management may result in a fine of up to \$250,000, a prison term not to exceed five years, or both.
7. The mining claims, mill or tunnel sites for which this waiver from payment of the maintenance fees is requested are:

CLAIM OR SITE NAME	BLM RECORDATION SERIAL NUMBER
1. QA#1	341757
2. QA#2	341758
3. Coco Baby	327586
4.	
5.	
6.	
7.	
8.	
9.	
10.	

The owner(s) (claimants) of the above mining claims and sites are:

Jeff Krogstad

(Owner's Name - Please Print)

3030 Merrill Drive #27

(Street or P.O. Box)

Torrance


Calif.

90503

(City)

(State)

(Zip Code)

 (Owner's Signature)

Keith Coleman

(Owner's Name - Please Print)

12209 Winter Gardens Drive

(Street or P.O. Box)

Lakeside


Calif.

92040

(City)

(State)

(Zip Code)

 (Owner's Signature)

Kent Matthews

(Owner's Name - Please Print)

8706 Rumson Drive

(Street or P.O. Box)

Santee


Calif.

91971

(City)

(State)

(Zip Code)

 (Owner's Signature)

(Continued on reverse)

ENTERED INTO COMPUTER

AM 9/28/01

Mike Matthews

(Owner's Name - Please Print)

10366 Mission Gorge Road

(Street or P.O. Box)

Mike Matthews
(Owner's Signature)

Santee

(City)

Calif.

(State)

919171

(Zip Code)

(Owner's Name - Please Print)

(Street or P.O. Box)

(Owner's Signature)

(City)

(State)

(Zip Code)

(Owner's Name - Please Print)

(Street or P.O. Box)

(Owner's Signature)

(City)

(State)

(Zip Code)

(Owner's Name - Please Print)

(Street or P.O. Box)

(Owner's Signature)

(City)

(State)

(Zip Code)

INSTRUCTIONS

1. This certification is made under the provisions of § 1744 of Title 43 and § 28-28k of Title 30 of the United States Code; and the regulations thereunder (43 CFR Part 3830).
2. The claimant(s) must fill in the dates in paragraph 1 for the beginning and ending of the assessment year for which this waiver is sought.
3. The claimant(s) must fill in the date in paragraph 2 for the beginning of the assessment year for which this waiver is sought.
4. All claim and site names and Bureau of Land Management (BLM) serial numbers must be listed for the mining claims, mill sites, and tunnel sites for which the waiver is sought.
5. All owners of the mining claims, mill sites, and tunnel sites and their addresses must be given.
6. This waiver form must be signed by all the claimants or their designated agent, in original form. If an agent is designated, a notarized designation of agent, signed by all of the claimants with proper address given, must be submitted with this waiver.
7. This form must be filed no later than September 1st for the upcoming assessment year in the BLM State Office where the mining claims or sites are recorded, or the waiver cannot be granted by the BLM. (Example: to obtain a waiver for the assessment year 2000, which begins at noon on September 1, 1999, you must qualify for and file for a waiver no later than September 1, 1999 in the proper BLM State Office).
8. For all mining claims which require assessment work, you must record an affidavit of labor on or before the December 30th immediately following the filing of this waiver. For all other mining claims or sites waived, you must record a notice of intent to hold on or before the December 30th immediately following the filing of this waiver.
9. Mill and tunnel sites may also be listed upon this waiver and be waived from payment of the maintenance fee. A notice of intent to hold for these sites is required to be filed by the December 30th following the filing of this waiver.

NOTICE/BURDEN HOURS STATEMENT

The Privacy Act of 1974, as amended, and the regulation in 43 CFR 2.48(d) provide that you be furnished the following information in connection with the information required by this certification of waiver from rental fees.

AUTHORITY: 30 U.S.C. 28-28k; 43 U.S.C. 1201, 1457, 1740, and 1744; and 43 CFR 3830.

PRINCIPLE PURPOSE: This information is to be used to verify that the owner(s) (claimants) of a mining claim has complied with 30 U.S.C. 28f and is entitled to perform assessment work in lieu of paying the maintenance fee for the mining claims listed on this form.

ROUTINE USE: (1) Adjudication of the claimant(s) certification of waiver from paying the maintenance fee otherwise required by 30 U.S.C. 28f. (2) Disclosure may be made to appropriate Federal agencies when location is made within the agency's geographic area of responsibility. (3) Information from the record and/or the record will be transferred to the appropriate Federal, State, or local agency, or a member of the public in response to a specific request for pertinent information. (4) Information may also be provided to the Department of Justice or in a proceeding before a court or adjudicative body; or to Federal, State, local or foreign agencies when needed for enforcement of civil or criminal codes or applicable regulations concerning title rights upon the public land.

EFFECT OF NOT PROVIDING INFORMATION: Disclosure of this information is required by 30 U.S.C. 28f and 43 CFR Part 3830 for those qualified claimants wishing to take the small miner waiver allowed. Failure to supply the information required in this form to support the claimants certification of waiver from payment of the otherwise required maintenance fees will result in the waiver being disallowed and the mining claims subject to forfeiture by BLM under 30 U.S.C. 28i.

The Paperwork Reduction Act of 1995 requires us to inform you that:

This information is being collected to allow the BLM to determine if you qualify for a waiver from the payment of \$100 per mining claim or site maintenance fee established in 30 U.S.C. 28f and the implementing regulations at 43 CFR 3830. A benefit to this request is required in accordance with the statute to obtain your benefit.

BLM would like you to know that you do not have to respond to this, or any other, Federal agency-sponsored information collection unless it displays a currently valid OMB control number.

Public reporting burden for this form is estimated to average 8 minutes (0.133 hours) per response, including time to review instructions, gathering and maintaining data, and completing and reviewing the form. Direct comments regarding this burden estimate, or any other aspect of this form, to the U.S. Department of the Interior, Bureau of Land Management, (1004-0114) Bureau Clearance Officer (WO-630), Mail Stop 401 LS, 1849 C St., N.W., Washington, D.C. 20240.

FOR OFFICIAL USE ONLY

95 OCT 03 09 100Z

10000

2001 LEO-3 A 8-40

November 28, 2001

B.L.M.
Arizona Office
222 No. Central Avenue
Phoenix, Ariz. 85004-2203

Dear Sirs:

This is a list of mining claims located in Arizona. Along with this list are copies of Assessment of Annual Labor documents for these claims:

MINING CLAIM NUMBERS


MINING CLAIM NAMES

192495
192496
192497
327586
332291
341757
341758

Key #1
Key #2
Key X
Coco Baby
Hol-E-Cactus
QA#1
QA#2

Enclosed is a check to cover the costs of recording these claims on your computer.

Sincerely yours,



Michael Matthews

Michael Matthews
 10366 Mission Gorge Road
 Santee, Calif. 91971



2001-04075
 Page 1
 Requested By: MICHAEL MATTHEWS
 PATRICIA L WALL, RECORDER
 OFFICIAL RECORDS OF LA PAZ COUNTY, AZ
 09/28/2001 03:52 PM Recording Fee \$14.00

AFFIDAVIT OF PERFORMANCE OF ANNUAL LABOR

STATE OF ARIZONA)
) ss
 COUNTY OF La Paz)

ARIZONA
 STATE OFFICE
 PHOENIX, ARIZONA
 2001 DEC - 3 A 8:10
 LAID IN
 BUREAU

Michael Matthews, being duly sworn, deposes and says: That he is a citizen of the United States, more than eighteen (18) years of age and resides at 10366 Mission Gorge Road Santee, California 91971

That he is personally acquainted with the following unpatented mining claims situated in the Plomosa Mining District, La Paz County, Arizona. The names, books and pages of recording of the location notices in the Office of the Recorder of said county and the B.L.M. serial numbers of which are as follows:

<u>Claim Name</u>	<u>Book</u>	<u>Page</u>	<u>AMC. No.</u>
QA#1	96-05510		341757
QA#2	96-05511		341758
Coco Baby	93-03948		327586

That the notices of location of said claims are posted within the following Section, Township and Range: Sec. 25,26 T4N, R20W, G&SRM, Arizona.

That Michael Matthews, whose address is 10366 Mission Gorge Road Poway, California 92064, is the owner of the above described claim(s).

That between the 1st day of September, 2000 and the 31st day of August 2001, atleast \$100.00 dollars worth of work and improvements were done and performed upon or for the benefit of each of the said claims, not including the location work of said mining claims;

That such work and improvements consisted of:

- QA#1- Removed overburden and rocks to expose a gold placer deposit. Total hours-14 hours
 Total value-\$140.00 Dates done-01/19-20/01 (Joe Owens and Ed Ostrom)
- QA#2- Removed overburden in a desert wash to expose a placer deposit. Total hours-11 hours
 Total value-\$110.00 Dates done-01/19-20/01 (Harry Howe)
- Coco Baby- Cleared away overburden to expose a section of wash for gold mining.
 Total hours- 12 hours Total value-\$120.00 Dates done-01/19-20/01
 (James Parli)

Performed by:

- Joe Owens PO Box 153 Maricopa, Calif. 93252
- Ed Ostrom 13756 Celestial Road Poway, Calif. 92064
- Harry Howe 2815 Coburn Street National City, Calif. 91950
- James Parli 725 Lauree Street El Cajon, Calif. 92020


That all of the above described work and improvements were performed by or at the expense of Michael Matthews, the Owner/Partner of said claims, for the purpose of complying with the laws of the United States pertaining to Annual Work or Assessment.

Dated this 26 day of September, 2001.

Michael Matthews

Subscribed and sworn to before me this 26th day of September, 2001.

by Suzette Simoes



RECORDED IN COUNTY CLERK'S OFFICE
 RE 12/7/2001

My Commission Expires: Dec 26, 2003

United States Department of the Interior
Bureau of Land Management
 BUSINESS & SUPPORT SVCS DIV
 222 N CENTRAL AVE
 PHOENIX, AZ 85004 -2203
 Phone: (602) 417-9200

Receipt	
No:	418466

Transaction #: 438602
Date of Transaction: 12/05/2001

CUSTOMER: JOSEPH J JOHANEK
 4409 GILA AVE
 SAN DIEGO, CA 92117

LINE #	QTY	COMMODITY / SUBJECT / ACTION / PRODUCT	REMARKS	UNIT PRICE	TOTAL
1	1.00	LOCATABLE MINERALS / MINING CLAIMS-NOT NEW-UNADJUD, ONE AUTH NO. ONLY / MINING CLAIM MONEY RECEIVED (455)	POL 2001 (7)	- n/a -	\$35.00
TOTAL:					\$35.00

PAYMENT INFORMATION			
1	AMOUNT:	\$35.00	POSTMARKED: 11/29/2001
	TYPE:	CHECK	RECEIVED: 12/03/2001
	CHECK NO:	9812206200	
	NAME:	JOHANEK, JOSEPH J 4409 GILA AVE SAN DIEGO CA 92117	

REMARKS

PHONE NUMBER UNAVAILABLE

CASE SERIAL NUMBER INFORMATION		
TRNS #	LINE #	CASES
438602	1	AMC293495/\$35.00

This receipt was generated by the automated BLM Collections and Billings System and is a paper representation of a portion of the official electronic record contained therein.

CERTIFIED MAIL



7000 0520 0022 4499 4136



UNITED STATES
POSTAL SERVICE



0000

85004

U.S. POSTAGE
PAID
SAN DIEGO, CA
92117
NOV 29, 01
AMOUNT

\$4.17

00022880-08

**RETURN RECEIPT
REQUESTED**

Joseph John JohaneK
4409 Gila Avenue
San Diego, Calif. 92117

B.L.M.- ARIZONA
222 No. CENTRAL AVENUE
PHOENIX, ARIZ. 85004-2203

7001 DEC -3 A 9:40

RECEIVED
SAN DIEGO
CALIF

REQUEST OF Final
When Recorded
Mail to:

Michael Matthews
10366 Mission Gorge Road
Poway, California 91971



2000-04215
Page 1 of 1
OFFICIAL RECORDS OF LA PAZ COUNTY, AZ
PATRICIA L WALL, RECORDER
09/20/2000 03:38 PM Recording Fee \$15.00

RECEIVED
BUREAU OF
COUNTY CLERK
09 20 00

AFFIDAVIT OF PERFORMANCE OF ANNUAL LABOR

STATE OF ARIZONA)
) ss
COUNTY OF La Paz)

Michael Matthews, being duly sworn, deposes and says: That he is a citizen of the United States, more than eighteen (18) years of age and resides at 10366 Mission Gorge Road Santee, California 91971

That he is personally acquainted with the following unpatented mining claims situated in the Plomosa Mining District, La Paz County, Arizona. The names, books and pages of recording of the location notices in the Office of the Recorder of said county and the B.L.M. serial numbers of which are as follows:

<u>Claim Name</u>	<u>Book</u>	<u>RECORDED</u> <u>Page</u>	<u>AMC. No.</u>
QA#1	96-05510		341757
QA#2	96-05511		341758
Coco Baby	93-03948		327586

That the notices of location of said claims are posted within the following Section, Township and Range: Sec. 25,26 T4N, R20W, G&SRM, Arizona.

That Michael Matthews, whose address is 10366 Mission Gorge Road Santee, California, is the owner of the above described claim(s).


That between the 1st day of September, 1999 and the 31st day of August 2000, atleast \$100.00 dollars worth of work and improvements were done and performed upon or for the benefit of each of the said claims, not including the location work of said mining claims;

That such work and improvements consisted of:

- QA#1- Removed debris and rocks to expose a placer gold deposit. Total hours-11 hours. Total value-\$110.00 Dates done-2/18-20/2000 Bill Atwood.
- QA#2- Removed overburden and rocks to expose placer gold deposit. Total hours-12 hours Total value -\$120.00 Dates done-2/18-20/2000 John Keller.
- Coco baby- Removed rocks and overburden in stream bed to expose gold placer deposit. Total hours-12 hours. Total value-\$120.00 Harvey and Glenda Holsboro. Dates done-2/18-20/00

Performed by:

- John Keller 1141 Gaucho Place Escondido, California 92029
- Harvey&Glenda Holsboro 130 Richfield Ave. El Cajon, California 92020
- Bill Atwood 11565 Kirby Place San Diego, California 92126



That all of the above described work and improvements were performed by or at the expense of Michael Matthews, the Owner/Partner of said claims, for the purpose of complying with the laws of the United States pertaining to Annual Work or Assessment.

Dated this 12 day of September, 2000.

Subscribed and sworn to before me this 12 day of September, 2000.

by Julio Simoes
My Commission Expires: 12/04/03

Michael Matthews
ENTERED INTO COMPUTER
11/15/00
12-2-00

RECORDED IN THE
When Recorded
Mail to:

Michael Matthews
10366 Mission Gorge Road
Poway, California 91971



2000-04215
Page 1 of 1
OFFICIAL RECORDS OF LA PAZ COUNTY, AZ
PATRICIA L WALL, RECORDER
09/20/2000 03:38 PM Recording Fee \$15.00

AFFIDAVIT OF PERFORMANCE OF ANNUAL LABOR

RECEIVED
BUREAU OF
LAND MANAGEMENT
OCT 26 9 35 AM '00
SANTA FE COUNTY

STATE OF ARIZONA)
) ss
COUNTY OF La Paz)

Michael Matthews, being duly sworn, deposes and says: That he is a citizen of the United States, more than eighteen (18) years of age and resides at 10366 Mission Gorge Road Santee, California 91971

That he is personally acquainted with the following unpatented mining claims situated in the Plomosa Mining District, La Paz County, Arizona. The names, books and pages of recording of the location notices in the Office of the Recorder of said county and the B.L.M. serial numbers of which are as follows:

<u>Claim Name</u>	<u>Book</u>	<u>RECORDED</u> <u>Page</u>	<u>AMC. No.</u>
QA#1	96-05510		341757
QA#2	96-05511		341758
Coco Baby	93-03948		327586

That the notices of location of said claims are posted within the following Section, Township and Range: Sec. 25,26 T4N, R20W, G&SRM, Arizona.

That Michael Matthews, whose address is 10366 Mission Gorge Road Santee, California, is the owner of the above described claim(s).

That between the 1st day of September, 1999 and the 31st day of August 2000, at least \$100.00 dollars worth of work and improvements were done and performed upon or for the benefit of each of the said claims, not including the location work of said mining claims;

That such work and improvements consisted of:

QA#1- Removed debris and rocks to expose a placer gold deposit. Total hours-11 hours. Total value-\$110.00 Dates done-2/18-20/2000 Bill Atwood.

QA#2- Removed overburden and rocks to expose placer gold deposit. Total hours-12 hours Total value -\$120.00 Dates done-2/18-20/2000 John Keller.

Coco baby- Removed rocks and overburden in stream bed to expose gold placer deposit. Total hours-12 hours. Total value-\$120.00 Harvey and Glenda Holsboro Dates done-2/18-20/00

Performed by:

John Keller 1141 Gaucho Place Escondido, California 92029
Harvey & Glenda Holsboro 130 Richfield Ave. El Cajon, California 92020
Bill Atwood 11565 Kirby Place San Diego, California 92126



That all of the above described work and improvements were performed by or at the expense of Michael Matthews, the Owner/Partner of said claims, for the purpose of complying with the laws of the United States pertaining to Annual Work or Assessment.

Dated this 12 day of September, 2000.

Michael Matthews

Subscribed and sworn to before me this 12 day of September, 2000.
by Julio Simoes

My Commission Expires: 12/04/03

ENTERED INTO COMPUTER

11/15/00

October 8, 2000

RECEIVED
BUREAU OF
LAND MANAGEMENT
OCT 26 9 35 AM '00
ARIZONA
STATE OFFICE
PHOENIX, ARIZONA

B.L.M.
Arizona Office
222 No. Central Avenue
Phoenix, Ariz. 85004-2203

Dear Sirs:

This is a list of mining claims located in Arizona. Along with this list are copies of Assessment of Annual Labor documents for these claims:

MINING CLAIM NUMBERS

MINING CLAIM NAMES

192495	Key #1
192496	Key #2
192497	Key X
327586	Coco Baby
332291	Hol-E-Cactus
341757	QA#1
341758	QA#2

Enclosed is a check to cover the costs of recording these claims on your computer.

Sincerely yours,



Michael Matthews

ENTERED INTO COMPUTER

L 11/15/00

VERIFIED

12.7.00

United States Department of the Interior
Bureau of Land Management
 BUSINESS & SUPPORT SVCS DIV
 222 N CENTRAL AVE
 PHOENIX, AZ 85004 -2203
 Phone: (602) 417-9200

Receipt	
No:	211818

Transaction #: 225787
 Date of Transaction: 10/26/2000

CUSTOMER: MICHAEL MATTHEWS
 10366 MISSION GORGE ROAD
 POWAY, CA 91971

LINE #	QTY	COMMODITY / SUBJECT / ACTION / PRODUCT	REMARKS	UNIT PRICE	TOTAL
1	4	LOCATABLE MINERALS / MINING CLAIMS-ACCOUNTS/UNADJUDICATED / MINING CLAIM MONEY RECEIVED (455)	POL 2000 (7)	- n/a -	\$35.00
TOTAL:					\$35.00

PAYMENT INFORMATION			
1	AMOUNT:	\$35.00	POSTMARKED: 10/18/2000
	TYPE:	CHECK	RECEIVED: 10/26/2000
	CHECK NO:	9591705069	
	NAME:	MATTHEWS, MICHAEL 10366 MISSION GORGE ROAD POWAY CA 91971	

REMARKS

CASE SERIAL NUMBER INFORMATION		
TRNS #	LINE #	CASES
225787	1	AMC341757, AMC341758, AMC327586, AMC332291

This receipt was generated by the automated BLM Collections and Billings System and is a paper representation of a portion of the official electronic record contained therein.

MIKE MATTHEWS
c/o S.P.M.A
P.O. Box 904
La Mesa, CA 91944

PLACE STICKER AT TOP OF ENVELOPE
TO THE RIGHT OF RETURN ADDRESS.
FOLD AT DOTTED LINE
CERTIFIED MAIL



7000 0520 0022 4502 3422



U.S. POSTAGE
PAID
SAN DIEGO, CA
92115
OCT 18, '00
AMOUNT
\$1.95
00064407-03

0000

RECEIVED
BUREAU OF
MANAGEMENT
OCT 26 9 35 AM '00

STATE OF ARIZONA
PHOENIX, ARIZONA

B.L.M. - ARIZONA
222 No. CENTRAL AVENUE
Phoenix, ARIZ.
85004

UNITED STATES
DEPARTMENT OF THE INTERIOR
BUREAU OF LAND MANAGEMENT
MAINTENANCE FEE WAIVER CERTIFICATION

341757
327584

FORM APPROVED
OMB NO. 1004-0114
Expires: December 31, 2002 **440**


SEE INSTRUCTIONS ON REVERSE

- This small miner waiver is filed for the assessment year beginning at noon on September 1, 2000 and ending at noon on September 1, 2001
- The undersigned and all related parties owned ten or fewer mining claims, mill, or tunnel sites located and maintained on Federal lands in the United States of America on September 1, 2000
- The undersigned have performed the assessment work **required by law** for each mining claim listed **prior to filing this waiver** and understand that by filing this form; an affidavit of assessment work **must** be recorded by the December 30th following the filing of this waiver.
- The undersigned understand that if the assessment work obligation has not yet come due under 30 U.S.C. 28 (for those claims in their first assessment year only); a notice of intent to hold reciting this condition **must** be recorded by the December 30th following the filing of this waiver.
- The undersigned understand that mill and tunnel sites may also be listed upon this waiver and be waived from payment of the maintenance fee; and that a notice of intent to hold for these sites is required to be recorded by the December 30th immediately following the filing of this waiver.
- The undersigned understand and acknowledge that pursuant to 43 U.S.C. 1212 and 18 U.S.C. 1001; the filing or recording of a false, fictitious, or fraudulent document with the Bureau of Land Management may result in a fine of up to \$250,000, a prison term not to exceed five years, or both.
- The mining claims, mill or tunnel sites for which this waiver from payment of the maintenance fees is requested are:

CLAIM OR SITE NAME	BLM RECORDATION SERIAL NUMBER
1. QA#1	341757
2. QA#2	341758
3. Coco Baby	327586
4.	
5.	
6.	
7.	
8.	
9.	
10.	

The owner(s) (claimants) of the above mining claims and sites are:


Keith Coleman
(Owner's Name - Please Print)



(Owner's Signature)

1356 No. Winston Court
(Street or P.O. Box)
Upland Calif 91786
(City) (State) (Zip Code)


Mike Matthews
(Owner's Name - Please Print)



(Owner's Signature)

10366 Mission Gorge Road
(Street or P.O. Box)
Santee Calif. 91971
(City) (State) (Zip Code)

Kent Matthews
(Owner's Name - Please Print)



(Owner's Signature)

8706 Rumson Drive
(Street or P.O. Box)
Santee Calif 91971
(City) (State) (Zip Code)

VERIFIED
for 10-3-00

ENTERED INTO COMPUTER

(Continued on reverse)

DM 8/31/00

✓

Jeff Krogstad

(Owner's Name - Please Print)

10319 Carefree Drive

(Street or P.O. Box)

(Owner's Name - Please Print)

(Street or P.O. Box)

(Owner's Name - Please Print)

(Street or P.O. Box)

(Owner's Name - Please Print)

(Street or P.O. Box)

[Signature]
(Owner's Signature)

Santee

(City)

Calif.

(State)

91971

(Zip Code)

(Owner's Signature)

(City)

(State)

(Zip Code)

(Owner's Signature)

(City)

(State)

(Zip Code)

(Owner's Signature)

(City)

(State)

(Zip Code)

Aug 29 11 25 AM '00

RECEIVED
BUREAU OF LAND MANAGEMENT

INSTRUCTIONS

1. This certification is made under the provisions of § 1744 of Title 43 and § 28-28k of Title 30 of the United States Code; and the regulations thereunder (43 CFR Part 3830).
2. The claimant(s) must fill in the dates in paragraph 1 for the beginning and ending of the assessment year for which this waiver is sought.
3. The claimant(s) must fill in the date in paragraph 2 for the beginning of the assessment year for which this waiver is sought.
4. All claim and site names and Bureau of Land Management (BLM) serial numbers must be listed for the mining claims, mill sites, and tunnel sites for which the waiver is sought.
5. All owners of the mining claims, mill sites, and tunnel sites and their addresses must be given.
6. This waiver form must be signed by all the claimants or their designated agent, in original form. If an agent is designated, a notarized designation of agent, signed by all of the claimants with proper address given, must be submitted with this waiver.

7. This form must be filed no later than September 1st for the upcoming assessment year in the BLM State Office where the mining claims or sites are recorded, or the waiver cannot be granted by the BLM. (Example: to obtain a waiver for the assessment year 2000, which begins at noon on September 1, 1999, you must qualify for and file for a waiver no later than September 1, 1999 in the proper BLM State Office).
8. For all mining claims which require assessment work, you must record an affidavit of labor on or before the December 30th immediately following the filing of this waiver. For all other mining claims or sites waived, you must record a notice of intent to hold on or before the December 30th immediately following the filing of this waiver.
9. Mill and tunnel sites may also be listed upon this waiver and be waived from payment of the maintenance fee. A notice of intent to hold for these sites is required to be filed by the December 30th following the filing of this waiver.

NOTICE/BURDEN HOURS STATEMENT

The Privacy Act of 1974, as amended, and the regulation in 43 CFR 2.48(d) provide that you be furnished the following information in connection with the information required by this certification of waiver from rental fees.

AUTHORITY: 30 U.S.C. 28-28k; 43 U.S.C. 1201, 1457, 1740, and 1744; and 43 CFR 3830.

PRINCIPLE PURPOSE: This information is to be used to verify that the owner(s) (claimants) of a mining claim has complied with 30 U.S.C. 28f and is entitled to perform assessment work in lieu of paying the maintenance fee for the mining claims listed on this form.

ROUTINE USE: (1) Adjudication of the claimant(s) certification of waiver from paying the maintenance fee otherwise required by 30 U.S.C. 28f. (2) Disclosure may be made to appropriate Federal agencies when location is made within the agency's geographic area of responsibility. (3) Information from the record and/or the record will be transferred to the appropriate Federal, State, or local agency, or a member of the public in response to a specific request for pertinent information. (4) Information may also be provided to the Department of Justice or in a proceeding before a court or adjudicative body; or to Federal, State, local or foreign agencies when needed for enforcement of civil or criminal codes or applicable regulations concerning title rights upon the public land.

EFFECT OF NOT PROVIDING INFORMATION: Disclosure of this information is required by 30 U.S.C. 28f and 43 CFR Part 3830 for those qualified claimants wishing to take the small miner waiver allowed. Failure to supply the information required in this form to support the claimants certification of waiver from payment of the otherwise required maintenance fees will result in the waiver being disallowed and the mining claims subject to forfeiture by BLM under 30 U.S.C. 28i.

The Paperwork Reduction Act of 1995 requires us to inform you that:

This information is being collected to allow the BLM to determine if you qualify for a waiver from the payment of \$100 per mining claim or site maintenance fee established in 30 U.S.C. 28f and the implementing regulations at 43 CFR 3830. A response to this request is required in accordance with the statute to obtain your benefit.

BLM would like you to know that you do not have to respond to this, or any other, Federal agency-sponsored information collection unless it displays a currently valid OMB control number.

Public reporting burden for this form is estimated to average 8 minutes (0.133 hours) per response, including time to review instructions, gathering and maintaining data, and completing and reviewing the form. Direct comments regarding this burden estimate, or any other aspect of this form, to the U.S. Department of the Interior, Bureau of Land Management, (1004-0114) Bureau Clearance Officer (WO-630), Mail Stop 401 LS, 1849 C St., N.W., Washington, D.C. 20240.

FOR OFFICIAL USE ONLY

Aug 29 11 25 AM '00

RECEIVED
BUREAU OF LAND MANAGEMENT

PHOTOGRAPHY OFFICE
BUREAU OF LAND MANAGEMENT
PHOENIX, ARIZONA



1999-05145
 Page 1 of 1
 PATRICIA L. WALL, RECORDER
 OFFICIAL RECORDS OF LA PAZ COUNTY, AZ
 11/26/1999 02:47 PM Recording Fee \$15.00

Recorded
 Filed to:
 Michael Matthews
 10366 Mission Gorge Road
 Santee, Calif. 91971

RECEIVED
 BUREAU OF
 LAND MANAGEMENT
 DEC 10 9 41 AM '99
 ARIZONA
 STATE OFFICE
 PHOENIX, ARIZONA

AFFIDAVIT OF PERFORMANCE OF ANNUAL LABOR

STATE OF ARIZONA)
) ss
 COUNTY OF La Paz)

Michael Matthews, being duly sworn, deposes and says: That he is a citizen of the United States, more than eighteen (18) years of age and resides at 10366 Mission Gorge Road Santee, California 91971

341757 ✓
 327584 ✓
 192495 ✓
 332291 ✓

That he is personally acquainted with the following unpatented mining claims situated in the Plomosa Mining District, La Paz County, Arizona. The names, books and pages of recording of the location notices in the office of the Recorder of said county and the B.L.M. serial numbers of which are as follows:

Claim Name	Book	RECORDED Page	AMC. No.
QA#1	96-05510		341757
QA#2	96-05511		341758
Coco Baby	93-03948		327586

That the notices of location of said claims are posted within the following Section, Township and Range: Sec. 25,26 T4N, R20W, G&SR#1, Arizona.

That Michael Matthews, whose address is 10366 Mission Gorge Road Santee, California 91971, is the owner of the above described claim(s).

That between the 1st day of September, 1998 and the 31st day of August 1999, at least \$100.00 dollars worth of work and improvements were done and performed upon or for the benefit of each of the said claims, not including the location work of said mining claims;

That such work and improvements consisted of:

QA#1 - Cleared away overburden to expose stream bed placer. Total hours - 12 hours Total value \$120.00 Dates done - 10/15/98 and 10/16/98 (John Keller)

QA#2 - Cleared away rocks and debris to work a gold placer area. Total hours - 12 hours Total value - \$120.00 Dates done 10/15/98 and 10/16/98 (Don Meyer)

Coco Baby - Cleared away debris to expose a placer deposit. Total hours - 10 hours Total value - \$100.00 Dates done 10/17/98 (John Keller & Don Meyer)

Performed by:

Don Meyer 1174 Car Street, San Diego, Calif. 92114

John Keller 1141 Gaucho Place, Escondido, Calif. 92029

That all of the above described work and improvements were performed by or at the expense of Michael Matthews, the Owner/Partner of said claims, for the purpose of complying with the laws of the United States pertaining to Annual Work or Assessment.

Subscribed and sworn to before me this 23 day of November, 1999.


Michael Matthews
 VERIFIED
 2/5/00

Subscribed and sworn to before me this 23 day of November, 1999.

Michael Matthews
 DEBBIE CANNON
 Commission # 1195949
 Notary Public - California
 San Diego County
 My Comm. Expires Oct 5, 2002
 Commission Expires 10-5-02

Debbie Cannon
 ENTERED INTO RECORDS
 11/11/2000

en Recorded
il to:
Michael Matthews
366 Mission Gorge Road
Santee, California 91971



1999-05146
Page 1 of 1
PATRICIA L. WALL, RECORDER
OFFICIAL RECORDS OF LA PAZ COUNTY, AZ
11/26/1999 02:48 PM Recording Fee \$15.00

RECEIVED
BUREAU OF
LAND MANAGEMENT
DEC 10 9 41 AM '99
ARIZONA
STATE OFFICE
PHOENIX, ARIZONA

AFFIDAVIT OF PERFORMANCE OF ANNUAL LABOR

STATE OF ARIZONA)
)
COUNTY OF La Paz) SS

Michael Matthews, being duly sworn, deposes and says: That he is a citizen of the United States, more than eighteen (18) years of age and resides at 10366 Mission Gorge Road Santee, California 91971

That he is personally acquainted with the following unpatented mining claims situated in the Plomosa Mining District, La Paz County, Arizona. The names, books and pages of recording of the location notices in the office of the Recorder of said county and the B.L.M. serial numbers of which are as follows:

Claim Name	Book	RECORDED	Page	AMC. No.
Key #1	83-000648			192495
Key #2	83-000649			192496
Key X	83-000650			192497

That the notices of location of said claims are posted within the following section, Township and Range: Sec.26, T4N, R20W, G&SRM, Arizona.

That Michael Matthews, whose address is 10366 Mission Gorge Road Santee, California 91971, is the owner of the above described claim(s).

That between the 1st day of September, 1998 and the 31st day of August 99, atleast \$100.00 dollars worth of work and improvements were done and performed upon or for the benefit of each of the said claims, not including the location work of said mining claims;

That such work and improvements consisted of:
Key#1 - Cleared away overburden and rocks to expose stream bed placer. Total hours - 12 hours Total value \$120.00 Dates done - 03/27-28/99 (Herb Margerum)

Key#2 - Cleared away overburden to expose a placer deposit. Total hours - 10 hours Total value - \$100.00 Dates done 03/28-29/99 (Merle Williams)

Key X - Cleared away debris to expose a placer deposit. Total hours - 10 hours Total value - \$100.00 Dates done 10/18/98 (John Keller & Don Meyer)

Performed by:
Herb Margerum 9512 Alto Drive, La Mesa, Calif. 91941
Merle Williams 12800 Amber Hill Lane, Poway, Calif. 92064
Don Meyer 1174 Car Street, San Diego, Calif. 92114
John Keller 1141 Gaucho Place, Escondido, Calif. 92029

That all of the above described work and improvements were performed by or at the expense of Michael Matthews, the Owner/Partner of said claims, for the purpose of complying with the laws of the United States pertaining to Annual Work or Assessment.

Subscribed and sworn to before me this 23 day of November, 1999.

Subscribed and sworn to before me this 23 day of November, 1999

MICHAEL MATTHEWS
Commission Expires: 10-5-02

DEBBIE CANNON
Commission # 1195949
Notary Public - California
San Diego County
My Comm. Expires Oct 5, 2002

Michael Matthews
2/9/00

VERIFIED

ENTERED INTO COMPUTER

Debbie Cannon 11/11/2000

When Recorded
Mail to:

Merle Williams
2800 Amber Hill Lane
Poway, Calif. 92064



1999-4338
Page 1 of 1
OFFICIAL RECORDS OF LA PAZ COUNTY, AZ
PATRICIA L. WALL, RECORDER
09/27/1999 03:30 PM Recording Fee \$15.00

RECEIVED
BUREAU OF
LAND MANAGEMENT
DEC 10 9 41 AM '99
ARIZONA
STATE OFFICE
PHOENIX, ARIZONA

AFFIDAVIT OF PERFORMANCE OF ANNUAL LABOR

STATE OF ARIZONA)
) SS
COUNTY OF La Paz)

Merle Williams, being duly sworn, deposes and says: That he is a citizen of the United States, more than eighteen (18) years of age and resides at 12800 Amber Hill Lane Poway, California 92064

That he is personally acquainted with the following unpatented mining claims situated in the La Paz Mining District, La Paz County, Arizona. The names, books and pages of recording of the location notices in the Office of the Recorder of said county and the B.L.M. serial numbers of which are as follows:


Claim Name	Book	Page	AMC. No.
Hol-E-Cactus	94-06047		332291

That the notices of location of said claims are posted within the following Section, Township and Range: Sec.29, T4N, R21W, G&SRM, Arizona.

That Merle Williams, whose address is 12800 Amber Hill Lane Poway, California 92064, is the owner of the above described claim(s).

That between the 1st day of September, 1998 and the 31st day of August 1999, atleast \$100.00 dollars worth of work and improvements were done and performed upon or for the benefit of each of the said claims, not including the location work of said mining claims;

That such work and improvements consisted of:
Cleared away overburden in stream bed to expose placer deposit. Total hours-11hours
Total value-\$110.00 Dates done-03/27-28/99



Performed by:
Merle Williams 12800 Amber Hill Lane Poway, Calif. 92064

That all of the above described work and improvements were performed by or at the expense of Merle Williams, the Owner/Partner of said claims, for the purpose of complying with the laws of the United States pertaining to Annual Work or Assessment.

Dated this 22nd day of September, 1999.

Merle C. Williams

VERIFIED
4/9/00

Subscribed and sworn to before me this 22nd day of September, 1999.

by MERLE CROSSLAND WILLIAMS

ENTERED INTO COMPUTER

My Commission Expires:

June 18, 2001

Gurdial Singh Gill
11/11/2000

United States Department of the Interior
Bureau of Land Management
 BUSINESS & SUPPORT SVCS DIV
 222 N CENTRAL AVE
 PHOENIX, AZ 85004 -2203
 Phone: (602) 417-9200

Receipt	
No:	45450

Transaction #: 51334
Date of Transaction: 12/16/1999
Commodity: LOCATABLE MINERALS **Subject:** MINING CLAIMS

CUSTOMER: MICHAEL MATTHEWS
 10366 MISSION GORGE ROAD
 SANTEE, CA 91971

LINE #	QTY	ACTION / PRODUCT	REMARKS	UNIT PRICE	TOTAL
1	7	PROOF OF LABOR/ASSESSMENT \$5 (1930)		\$5.00	\$35.00
TOTAL:					\$35.00 ✓

PAYMENT INFORMATION			
1	AMOUNT:	\$35.00	POSTMARKED: 12/07/1999
	TYPE:	CHECK	RECEIVED: 12/10/1999
	CHECK NO:	94066902424	
	NAME:	MATTHEWS, MICHAEL	

REMARKS

CASE SERIAL NUMBER INFORMATION		
TRNS #	LINE #	CASES
51334	1	192495 , 192496 , 192497 , 32291 , 327586 , 341758 , AMC341757

This receipt was generated by the automated BLM Collections and Billings System and is a paper representation of a portion of the official electronic record contained therein.

MAINTENANCE FEE PAYMENT WAIVER CERTIFICATION

This small miner waiver is filed to hold the claims/sites listed below for the assessment year beginning at noon on the first September 1 following the official filing of this form with BLM.

The undersigned owner(s) of the mining claims/sites listed below hereby certify under penalty of 18 U.S.C. 1001 and 43 U.S.C. 1212 that:

I/We control, or will control, ten or fewer mining claims/sites located and maintained on Federal land in the United States of America on the August 31 that is one day before the beginning of the assessment year indicated in line one above.

I/We have/will performed/perform assessment work upon the claims listed below for the current assessment year as of the August 31 indicated in line three above. This work meets the requirements of the General Mining Law of 1872, *as amended*; the Act of August 10, 1993; and the regulations at 43 CFR 3833 and 3850. Such work will be described on our affidavit of labor. Listing a site on this form constitutes a filing of a Notice of Intention to Hold for that site. I enclose a \$5.00 per site service charge (recording fee) for each site listed.

Please check this box if the following statement applies to you.

I/We relinquish my/our claims and/or sites not listed below.





The mining claims and sites for which the above waiver from payment of the maintenance fees is made are:

327584 465
341757

CLAIM NAME	BLM RECORDATION SERIAL NUMBER
1. QA#1	341757
2. QA#2	341758
3. Coco Baby	327586
4.	
5.	
6.	
7.	
8.	
9.	
10.	

All owner(s) of the above mining claims and sites are filing for this waiver.

I/We understand and acknowledge that pursuant to 43 U.S.C. 1212 and 18 U.S.C. 1001, the filing of a false, fictitious, or fraudulent document with the Bureau of Land Management may result in a fine of up to \$10,000, a prison term not to exceed five years, or both.

<p>Keith Coleman (Owner's Name - Please Print) 1356 No. Winston Crt. (Street or P.O. Box)</p>	 (Owner's Signature) Upland Calif. 91786 (City) (State) (Zip Code)
<p>Mike Matthews (Owner's Name - Please Print) 10366 Mission Gorge Road (Street or P.O. Box)</p>	 (Owner's Signature) Santee Calif. 91971 (City) (State) (Zip Code)
<p>Kent Matthews (Owner's Name - Please Print) 8706 Rumson Drive (Street or P.O. Box)</p>	 (Owner's Signature) Santee Calif. 91971 (City) (State) (Zip Code)
<p>Jeff Krogstad (Owner's Name - Please Print) 10319 Carefree Drive (Street or P.O. Box)</p>	 (Owner's Signature) Santee Calif. 91971 (City) (State) (Zip Code)

VERIFIED
 ENTERED INTO COMPUTER
 10/14/99

When Recorded
 Mail to:
 Mike Matthews
 C/O S.P.M.A.
 P.O.Box 904
 La Mesa, Calif. 91944



98- 04697

OFFICIAL RECORDS OF LA PAZ COUNTY, AZ.
 PAT WALL, LA PAZ COUNTY RECORDER
 REC REQ BY: MIKE MATTHEW-SASE
 23 SEP 1998 02:36 PM PAGE 1 OF 1
 RECORDING FEE \$ 15.00

AFFIDAVIT OF PERFORMANCE OF ANNUAL LABOR

192495

STATE OF ARIZONA)
) ss
 COUNTY OF LA PAZ)

341757
 327584
 332291

Michael Matthews, being duly sworn, deposes and says: That he is a citizen of the United States, more than eighteen (18) years of age and resides at 9348 Carlton Oaks Dr.#43 Santee, Calif. 91971

That he is personally acquainted with the following unpatented mining claims situated in the Plomosa Mining District, La Paz County, Arizona. The names, books and pages of recording of the location notices in the Office of the Recorder of said county and the B.L.M. serial numbers of which are as follows:

Claim Name	Book	RECORDED Page	AMC. No.
Key#1	83-000648		192495
Key#2	83-000649		192496
Key X	83-000650		192497

That the notices of location of said claims are posted within the following Section, Township and Range: Sec.26, T4N,R20W, G&SRM, Arizona.

That Michael Matthews, whose address is 9348 Carlton Oaks Dr.#43 Santee, Calif. 91971, is the owner of the above described claim(s).

That between the 1st day of September, 1997 and the 31st day of August 1998, atleast \$100.00 dollars worth of work and improvements were done and performed upon or for the benefit of each of the said claims, not including the location work of said mining claims;

That such work and improvements consisted of:

- Key#1- Cleared away overburden from a desert wash to expose a known placer deposit. Total hours-14 hours Total value-\$140.00 Dates done- 2/13-15/98 (J. Hilsgen)
- Key#2 Removed brush and rocks from wash to expose a placer deposit. Total hours- 14 hours Total value-\$140.00 Dates done- 2/13-15/98. (Keith Coleman)
- Key X Cleared away overburden and debris from wash to expose a placer deposit. Total hours-15 hours Total value-\$150.00 Dates done-2/13-15/98 (Glenn Paden)

Performed by:

- James Hilsgen 6134 Del Cerro Blvd. San Diego, California 92120
- Keith Coleman 14360 Rios Canyon Drive El Cajon, California 92021
- Glenn Paden 130 Henry Lane Chula Vista, Calif. 91911


That all of the above described work and improvements were performed by or at the expense of Michael Matthews, the Owner/Partner of said claims, for the purpose of complying with the laws of the United States pertaining to Annual Work or Assessment.

Dated this 23 day of Sept, 1998.

Michael Matthews

Subscribed and sworn to before me this 23 day of Sept, 1998.

by _____
 My Commission Expires:
Feb 10, 2000



Michele Thomas

RECEIVED
 B.L.M. AT STATE OFFICE
 1998 SEP -9 A 10:43
 PHOENIX, ARIZONA

ENTERED IN COMPUTER
 08/24/98
[Signature]

VERIFIED
 2/12/1998

When Recorded
 Mail To:
 Michael Matthews
 C/O S.P.M.A.
 P.O. Box 904
 La Mesa, Calif. 91944



98- 04698

OFFICIAL RECORDS OF LA PAZ COUNTY, AZ.
 PAT WALL, LA PAZ COUNTY RECORDER
 REC REQ BY: MIKE MATTHEW-SASE
 28 SEP 1998 02:37 PM PAGE 1 OF 1
 RECORDING FEE \$ 15.00

AFFIDAVIT OF PERFORMANCE OF ANNUAL LABOR

STATE OF ARIZONA)
) ss
 COUNTY OF LA PAZ)

Michael Matthews, being duly sworn, deposes and says: That he is a citizen of the United States, more than eighteen (18) years of age and resides at 9348 Carlton Oaks Dr. #43 Santee, California 91971

That he is personally acquainted with the following unpatented mining claims situated in the Plomosa Mining District, La Paz County, Arizona. The names, books and pages of recording of the location notices in the Office of the Recorder of said county and the B.L.N. serial numbers of which are as follows:

<u>Claim Name</u>	<u>Book</u>	<u>Page</u>	<u>RECORDER</u>	<u>AMC. No.</u>
QA#1	96-05510			341757
QA#2	96-05511			341758
Coco Baby	93-03948			327586

That the notices of location of said claims are posted within the following Section, Township and Range: Sec. 25, 26 T4N, R20W, G&SRM, Arizona.

That Michael Matthews, whose address is 9348 Carlton Oaks Dr. #43 Santee, California 91971, is the owner of the above described claim(s).

That between the 1st day of September, 1997 and the 31st day of August 1998, atleast \$100.00 dollars worth of work and improvements were done and performed upon or for the benefit of each of the said claims, not including the location work of said mining claims;

That such work and improvements consisted of:

QA#1- Cleared away overburden and rocks to expose a known placer deposit. Total hours-14 hours. Total value-\$140.00 Dates done- 2/13-15/98 (Ross Moore)

QA#2- Removed overburden and debris from desert wash to expose a placer area. Total hours-12 hours Total value-\$120.00 Dates done-2/13-15/98 (H. Margerum)

Coco Baby- Cleared away dirt, rocks and debris to expose a placer deposit. Total hours-14 hours. Total value-\$140.00 Dates done- 2/13-15/98 (Merle Williams)

Performed by:

Merle Williams 12800 Amber Hill Lane Poway, California 92064
 Herb Margerum 9512 Alto Drive La Mesa, California 91941
 Ross Moore 10918 Valldemosa Lane San Diego, Ca. 92124

That all of the above described work and improvements were performed by or at the expense of Michael Matthews, the Owner/Partner of said claims, for the purpose of complying with the laws of the United States pertaining to Annual Work or Assessment.

Dated this 23 day of Sept, 1998.

Michael Matthews

Subscribed and sworn to before me this 23 day of Sept, 1998.

by

My Commission Expires:

Feb. 10, 2000

MICHELLE THOMAS
 CO. # 1085781
 NOTARY PUBLIC-CALIFORNIA
 SAN DIEGO COUNTY
 My Comm. Exp. Feb. 10, 2000

PEEL

VERIFIED

2/12/14/98

Michelle Thomas

RECEIVED
 B.L.M. STATE OFFICE
 1998 NOV -9 A 10:43
 PHOENIX, ARIZONA

ENTERED IN COMPUTER
 12/14/98

When Recorded
Mail to:-

Merle Williams
C/O S.P.M.A.
P.O. Box 904
La Mesa, Calif. 91944



98- 04620

OFFICIAL RECORDS OF LA PAZ COUNTY, AZ.
PAT WALL, LA PAZ COUNTY RECORDER
REC REQ BY: MERLE WILLIAMS-SASE
23 SEP 1998 12:12 PM PAGE 1 OF 1
RECORDING FEE \$ 15.00

12800 AMBER HILL LANE
POWAY, CA 92064

AFFIDAVIT OF PERFORMANCE OF ANNUAL LABOR

STATE OF ARIZONA)
) ss
COUNTY OF LaPAZ)

Merle Williams, being duly sworn, deposes and says: That he is a citizen of the United States, more than eighteen (18) years of age and resides at 12800 Amber Hill Lane Poway, California 92064.

That he is personally acquainted with the following unpatented mining claims situated in the La Paz Mining District, La Paz County, Arizona. The names, books and pages of recording of the location notices in the Office of the Recorder of said county and the B.L.N. serial numbers of which are as follows:

<u>Claim Name</u>	<u>Book</u>	<u>RECORDED</u> <u>Page</u>	<u>AMC. No.</u>
Hol-E-Cactus	94-06047		332291

That the notices of location of said claims are posted within the following Section, Township and Range: Sec.29, T4N, R21W, G&SRM, Arizona.

That Merle Williams, whose address is 12800 Amber Hill Lane Poway, California 92064, is the owner of the above described claim(s).

That between the 1st day of September, 1997 and the 31st day of August 1998, atleast \$100.00 dollars worth of work and improvements were done and performed upon or for the benefit of each of the said claims, not including the location work of said mining claims;

That such work and improvements consisted of:

Cleared away debris and overburden to expose a placer deposit in a desert wash.
Total hours-14 hours Total value-\$140.00 Dates done-2/13-15/98

RECEIVED
B.L.N. AZ STATE OFFICE
1998 NOV -9 A 10:43
PHOENIX, ARIZONA

Performed by:

William and Devon Green 12889 Ralston Circle San Diego, Ca. 92130


That all of the above described work and improvements were performed by or at the expense of Merle Williams, the Owner/Partner of said claims, for the purpose of complying with the laws of the United States pertaining to Annual Work or Assessment.

Dated this 21st day of September, 1998.

VERIFIED
2/12/19/98

Subscribed and sworn to before me this 21st day of September, 1998.
by Merle Williams

My Commission Expires: Jan 12, 2002
Jasminder Gill



COVERED IN COMPUTER

23/9/19/98
SB 12/1/98

B.L.M.
Arizona Office
222 No. Central Avenue
Phoenix, Ariz. 85004-2203

Dear Sirs:

This is a list of mining claims located in Arizona. Along with this list are copies of Assessment of Annual Labor documents for these claims:

MINING CLAIM NUMBERS

192495
192496
192497
327586
332291
341757
341758

MINING CLAIM NAMES

Key #1
Key #2
Key X
Coco Baby
Hol-E-Cactus
QA#1
QA#2

PHOENIX, ARIZONA

1998 NOV -9 A 10:43

RECEIVED
B.L.M. AZ STATE OFFICE

Enclosed is a check to cover the costs of recording these claims on your computer.

Sincerely yours,

Michael Matthews

VERIFIED
12/14/98

ENTERED IN COMPUTER

12/14/98

UNITED STATES
DEPARTMENT OF THE INTERIOR
BUREAU OF LAND MANAGEMENT

RECEIPT AND ACCOUNTING ADVICE

NO. 2443680

Subject: PERMITS OF ASSIGNMENT WORK

Applicant:
RICE INDUSTRIES
PO BOX 9204
SPRING LAKE, TEXAS

Remitter:

Assignor:

LEASE MANAGEMENT DATA										
<input type="checkbox"/> NEW <input type="checkbox"/> UPDATE <input type="checkbox"/> PAYMENT										
ORIGINAL SERIAL NO.	ASG.	TYPE	ST.	CTY.	FUND SYMBOL			ACRES/UNITS	RATE	
AMOUNT	ANV. DATE	EXP. DATE	BILL CYC.	S/C	DISTRICT	NEXT BILL	MISC. DATA	U of M	ACTUAL UNITS	
ASSIGNMENT SERIAL NO.	ASG.	TYPE	ST.	CTY.	FUND SYMBOL			ACRES/UNITS	RATE	
AMOUNT	ANV. DATE	EXP. DATE	BILL CYC.	S/C	DISTRICT	NEXT BILL	MISC. DATA	U of M	ACTUAL UNITS	

APPLY REMITTANCE			
ACTION	FUND SYMBOL	CTY.	AMOUNT
FILING FEE			
RENTAL			
UNEARNED			
REFUND			
TOTAL			
AMOUNT DUE			

Remarks:

BY: _____ DATE: _____

- Lease in Escrow?
- KGS? Of Interest?
- Auto Escalates? Operating Rights?
- Auto Renew? Operator
- Bond Filed?

FOR MMS USE ONLY		
BILLEE		FOREST REFUGE
NUMBER		
OCS SECTION		
CODE		

MAINTENANCE PAYMENT WAIVER CERTIFICATION

This small miner waiver is filed to hold the claims/sites listed below for the assessment year beginning at noon on the first September 1 following the official filing of this form with BLM.

The undersigned owner(s) of the mining claims/sites listed below hereby certify under penalty of 18 U.S.C. 1001 and 43 U.S.C. 1212 that:

I/We control or will control, ten or fewer mining claims/sites located and maintained on Federal land in the United States of America on the August 31 that is one day before the beginning of the assessment year indicated in line one above.

I/We have/will performed/perform assessment work upon the claims listed below for the current assessment year as of the August 31 indicated in line three above. This work meets the requirements of the General Mining Law of 1872, as amended; the Act of August 10, 1993; and the regulations at 43 CFR 3833 and 3850. Such work will be described on our affidavit of labor. Listing a site on this form constitutes a filing of a Notice of Intention to Hold for that site.

Please check this box if the following statement applies to you.

I/We relinquish my/our claims and/or sites not listed below.

The mining claims and sites for which the above waiver from payment of the maintenance fees is made are:

341757
327584
192495

CLAIM NAME	BLM RECORDATION SERIAL NUMBER
1. QA#1	341757
2. QA#2	341758
3. Coco Baby	327586
4. Key#1	192495
5. Key#2	192496
6. Key X	192497
7.	
8.	
9.	
10.	

All owner(s) of the above mining claims and sites are filing for this waiver.

I/We understand and acknowledge that pursuant to 43 U.S.C. 1212 and 18 U.S.C. 1001, the filing of a false, fictitious, or fraudulent document with the Bureau of Land Management may result in a fine of up to \$10,000, a prison term not to exceed five years, or both.

Keith Coleman

(Owner's Name - Please Print)

14360 Rios Canyon Dr.

(Street or P.O. Box)

Keith Coleman
(Owner's Signature)

El Cajon
(City)

Calif
(State)

92021
(Zip Code)

Mike Matthews

(Owner's Name - Please Print)

9348 Carlton Oaks Dr. #43

(Street or P.O. Box)

Michael Matthews
(Owner's Signature)

Santee, Calif. 91971
(City)

(State)

(Zip Code)

Kent Matthews

(Owner's Name - Please Print)

8706 Rumson Dr.

(Street or P.O. Box)

Kent Matthews
(Owner's Signature)

Santee
(City)

Calif
(State)

91971
(Zip Code)

Jeff Krogstad

(Owner's Name - Please Print)

10318 Carfree Dr

(Street or P.O. Box)

Jeff Krogstad
(Owner's Signature)

Santee
(City)

CA
(State)

92071
(Zip Code)

(Continued on reverse)

ENTERED IN COMPUTER

10/6/97

RMH

OK

(Owner's Name - Please Print)

 (Street or P.O. Box)

 (Owner's Name - Please Print)

 (Street or P.O. Box)

 (Owner's Name - Please Print)

 (Street or P.O. Box)

 (Owner's Name - Please Print)

 (Street or P.O. Box)

(Owner's Signature)

 (City) (State) (Zip Code)

 (Owner's Signature)

 (City) (State) (Zip Code)

 (Owner's Signature)

 (City) (State) (Zip Code)

 (Owner's Signature)

 (City) (State) (Zip Code)

INSTRUCTIONS

1. This certification of waiver from payment of maintenance fees is made under the provisions of the Act of August 10, 1993 (107 Stat. 312 [1993]), and §1744 of Title 43 and §28-28k of Title 30 of the United States Code; and the regulations thereunder (43 CFR 3833 and 3850).
2. This waiver must be filed in advance of the assessment year for which a waiver is sought, but in no event be filed later than the August 31st preceding the assessment year for which the waiver is sought.
3. You must still record your affidavit of assessment work for claims listed and/or Notices of Intention to Hold for any sites listed with the BLM by each December 30th, and the local recording office under State law, as in the past.
4. This waiver must be filed in the BLM State Office where the mining claims are recorded.
5. If the claims and sites are located in more than one State, a separate waiver form must be filed in each State in which they are held. The total number of claims and sites listed on separate waiver forms cannot exceed ten.
6. All claim names and Bureau of Land Management (BLM) serial numbers must be listed for all mining claims and sites for which a waiver is sought.

7. All owners and their addresses must be listed.
8. This waiver form must be signed by all of the owners or their designated agent. If an agent is designated, a statement appointing the agent, signed by all of the owners, must be submitted with this certification, if a designation of agent is not currently on file with the BLM State office where your claims and sites are recorded.
9. Mining claims and sites held by a husband and wife, either jointly or individually, or their children under the age of discretion, shall be counted towards the 10 claim limit. Mining claims and sites held in co-ownership, or by an association of locators, by a partnership, or by a corporation shall be counted towards the 10 claim limit for claimants that have an interest in these entities.
10. Failure to pay the maintenance fee or meet the requirements for waiver from payment of the maintenance fee by any August 31st deadline for the following assessment year shall cause the mining claims and sites to be declared null and void.

NOTICE

The Privacy Act of 1974 and the regulation in 43 CFR 2.48(d) provide that you be furnished the following information in connection with the information required by this certification of exemption from rental fees form.

AUTHORITY: 30 U.S.C. 28-28e; 43 U.S.C. 1201, 1740, and 1744; and the Act of August 10, 1993 (107 Stat. 312); 43 CFR 3833 and 3850.

PRINCIPLE PURPOSE: This information is to be used to verify that the owner(s) of a mining claim has complied with the Act of August 10, 1993 (107 Stat. 312), and is entitled to perform assessment work in lieu of paying the maintenance fee for the mining claims listed on this form.

ROUTINE USE: (1) Adjudication of the claimant(s) certification of waiver from paying the maintenance fee otherwise required by the Act of August 10, 1993 (107 Stat. 312). (2) Disclosure may be made to appropriate Federal agencies when location is made within the agency's geographic area of responsibility. (3) Information from the record and/or the record will be transferred to the appropriate Federal, State, or local agency, or a member of the public in response to a specific request for pertinent information. (4) Information may also be provided to the

Department of Justice or in a proceeding before a court or adjudicative body; or to Federal, State, local or foreign agencies when needed for enforcement of civil or criminal codes or applicable regulations concerning title rights upon the public land.

EFFECT OF NOT PROVIDING INFORMATION: Disclosure of this information is required by the Act of August 10, 1993 (107 Stat. 312) and 43 CFR 3833 for those owner(s) wishing to take the small miners waiver allowed under 43 CFR 3833 and 3850. Failure to supply the information required in this form to support the owner(s) certification of waiver from payment of the otherwise required maintenance fees will result in the waiver being disallowed and the mining claims declared null and void by the Bureau of Land Management (BLM).

The Paperwork Reduction Act of 1980 (44 U.S.C. 3501, et seq.) requires us to tell you that:

This information is being collected to allow the BLM to determine if you qualify for a waiver from the payment of \$100 per mining claim maintenance fee established by the Act of August 10, 1993 (107 Stat. 312) and the implementing regulations at 43 CFR 3833 and 3850. A response to this request is required in accordance with the statute (107 Stat. 312) to retain your benefit.

BURDEN HOURS STATEMENT

Public reporting burden for this form is estimated to average 5 minutes per response, including time to review instructions, gathering and maintaining data, and completing and reviewing the form. Direct comments regarding this burden estimate, or any other aspect of this form, to the Department of the Interior, Bureau of Land Management, Information Collection Clearance Officer (871), 1849 C Street, N.W., Washington, D.C. 20240; and the Office of Management and Budget, Paperwork Reduction Project (1004-0114), Washington, D.C. 20503.

FOR OFFICIAL USE ONLY

RECEIVED
 BUREAU OF
 LAND MANAGEMENT

ARIZONA
 STATE OFFICE
 PHOENIX, ARIZONA

JUL 28 10 00 AM '97

Amc 192495
327584
332291
341757

October 28, 1997

B.L.M.
Arizona Office
222 No Central Ave.
Phoenix, Ariz. 85004-2203

Dear Sirs:

This is a list of mining claims that are located in Arizona. Along with this list are copies of Assessment of Annual Labor documents for these claims:

RECEIVED
BUREAU OF
LAND MANAGEMENT
NOV 3 10 34 AM '97
ARIZONA
STATE OFFICE
PHOENIX, ARIZONA

<u>Mining Claim Number</u>	<u>Mining Claim Name</u>
192495	Key#1
192496	Key#2
192497	Key X
327586	Coco Baby
332291	Hol-E-Cactus
341757	QA #1
341758	QA #2

Enclosed is a money order to cover the costs of recording these claims on your computer.


Sincerely yours,

Mike Matthews

ENTERED IN COMPUTER

11/17/97 LDM

VERIFIED



When Recorded
 Mail to:
 Mike Matthews
 C/O S.P.M.A.
 P.O.Box 904
 La Mesa, Calif. 91944



97- 05254

OFFICIAL RECORDS OF LA PAZ COUNTY, AZ
 PATRICIA WALL, LA PAZ COUNTY RECORDER
 REC REQ BY: MICHAEL MATTHEWS-SASE
 19 SEP 1997 01:15 PM PAGE 1 OF 1
 RECORDING FEE \$ 14.00

AFFIDAVIT OF PERFORMANCE OF ANNUAL LABOR

STATE OF ARIZONA)
) ss
 COUNTY OF La Paz)

RECEIVED
 BUREAU OF
 LAND MANAGEMENT
 NOV 3 10 34 AM '97
 ARIZONA
 STATE OFFICE
 PHOENIX, ARIZONA

Mike Matthews, being duly sworn, deposes and says: That he is citizen of the United States, more than eighteen (18) years of age and resides at 9348 Carlton Oaks Dr. #43 Santee, Calif. 92071

That he is personally acquainted with the following unpatented mining claims situated in the Plomosa Mining District, La Paz County, Arizona. The names, books and pages of recording of the location notices in the Office of the Recorder of said county and the B.L.M. serial numbers of which are as follows:

Claim Name	Book	Page	RECORDERED	AMC. No.
Key#1	83-000648			192495
Key#2	83-000649			192496
Key X	83-000650			192497

That the notices of location of said claims are posted within the following Section, Township and Range: Sec.26 T4N, R20W, G3SRM, Arizona.

That Mike Matthews, whose address is 9348 Carlton Oaks Dr. #43 Santee, California 92071, is the owner of the above described claim(s).

That between the 1st day of September, 1996 and the 31st day of August, 1997, atleast \$100.00 dollars worth of work and improvements were done and performed upon or for the benefit of each of the said claims, not including the location work of said mining claims;

That such work and improvements consisted of:

- Key#1- Cleared away overburden from a desert wash to expose a known placer deposit. Total hours-14 hours Total Value-\$140.00 Dates done-1/18-20/97 J. Butler
- Key#2 Removed brush and debris to expose a placer area so we could extract the precious metal. Total hours-15 hours. Total value-\$150.00 Dates Done-1/18-20/97 Merle Williams.
- KeyX Cleared away overburden and rocks to expose a placer area. Total hours-11 hours Total Value-\$110.00 Dates done-1/18-20/97 Susan Butler

Performed by:

Merle Williams 12800 Amberhill Ln. Poway, Calif. 92024
 Jerry and Susan Butler 7540 Dunwood Way San Diego, Calif. 92114


That all of the above described work and improvements were performed by or at the expense of Mike Matthews, the Owner/Partner of said claims, for the purpose of complying with the laws of the United States pertaining to Annual Work or Assessment.

Dated this 16 day of Sept, 1997

Michael Matthews

Subscribed and sworn to before me this 16 day of Sept, 1997.

by Michele Thomas



ENTERED IN COMPUTER

My Commission Expires: 2/10/00

11/17/97 DM

When Recorded
 Mail to:
 Merle Williams
 C/O S.P.M.A.
 P.O. Box 904
 La Mesa, Calif. 91944



97- 05330

*OFFICIAL RECORDS OF LA PAZ COUNTY, AZ.
 *PATRICIA WALL, LA PAZ COUNTY RECORDER
 REC REQ BY: MERLE WILLIAMS-SASE
 25 SEP 1997 01:49 PM PAGE 1 of 1
 RECORDING FEE \$ 14.00

AFFIDAVIT OF PERFORMANCE OF ANNUAL LABOR

STATE OF ARIZONA)
) ss
 COUNTY OF La Paz)

RECEIVED
 BUREAU OF
 LAND MANAGEMENT
 ARIZONA
 STATE OFFICE
 PHOENIX, ARIZONA
 NOV 3 10 34 AM '97

Merle Williams, being duly sworn, deposes and says: That he is a citizen of the United States, more than eighteen (18) years of age and resides at 12800 Amber Hill Ln. Poway, California 92064

That he is personally acquainted with the following unpatented mining claims situated in the La Paz Mining District, La Paz County, Arizona. The names, books and pages of recording of the location notices in the Office of the Recorder of said county and the D.L.N. serial numbers of which are as follows:

Claim Name	Book	Page	RECORDERED	ANC. No.
Hol-E-Cactus	94-06047			332291


That the notices of location of said claims are posted within the following Section, Township and Range: Sec.29, T4N, R21W, G2SR1, Arizona.

That Merle Williams, whose address is 12800 Amber Hill Ln. Poway, California 92064, is the owner of the above described claim(s).

That between the 1st day of September, 1996 and the 31st day of August 1997, at least \$100.00 dollars worth of work and improvements were done and performed upon or for the benefit of each of the said claims, not including the location work of said mining claims;

That such work and improvements consisted of:

Cleared away debris, rocks and overburden from a desert wash to expose a known placer deposit. Date done-1/12-13/97 Total hours-15 hours
 Total value- \$150.00



Performed by:

Bob Nimmo 12203 Sunrise Crt. Poway, Calif. 92024
 Merle Williams 12800 Amber Hill Ln. Poway, Calif. 92024

That all of the above described work and improvements were performed by or at the expense of Merle Williams, the Owner/Partner of said claims, for the purpose of complying with the laws of the United States pertaining to Annual Work or Assessment.

Dated this 19 day of September, 1997.

Subscribed and sworn to before me this 19th day of Sep, 1997.
 by MERLE CROSSLAND WILLIAMS

My Commission Expires:
June 18, 2001

ENTERED IN COMPUTER

11/17/97 *[Signature]*



UNITED STATES
DEPARTMENT OF THE INTERIOR
BUREAU OF LAND MANAGEMENT

RECEIPT AND ACCOUNTING ADVICE

SM/AZ No. 2388228
11/05/97

Subject: AFFIDAVITS OF ASSESSMENT WORK (7) 2 13 12 35.00

Applicant: MIKE MATTHEWS
P. O. BOX 904
LAS MESA, CA 91944

SAME - MD #52-37991101

Remitter:

Assignor:

LEASE MANAGEMENT DATA										
<input type="checkbox"/> NEW <input type="checkbox"/> UPDATE <input type="checkbox"/> PAYMENT										
ORIGINAL SERIAL NO.	ASG.	TYPE	ST.	CTY.	FUND SYMBOL			ACRES/UNITS	RATE	
RMC 192495, ET AL										
AMOUNT	ANV. DATE	EXP. DATE	BILL CYC.	S/C	DISTRICT	NEXT BILL	MISC. DATA	U of M	ACTUAL UNITS	
ASSIGNMENT SERIAL NO.	ASG.	TYPE	ST.	CTY.	FUND SYMBOL			ACRES/UNITS	RATE	
AMOUNT	ANV. DATE	EXP. DATE	BILL CYC.	S/C	DISTRICT	NEXT BILL	MISC. DATA	U of M	ACTUAL UNITS	

APPLY REMITTANCE			
ACTION	FUND SYMBOL	CTY.	AMOUNT
FILING FEE			
RENTAL			
UNEARNED			
REFUND			
TOTAL			
AMOUNT DUE			

Remarks:

BY: _____ DATE: _____

- Lease in Escrow?
 - KGS?
 - Auto Escalates?
 - Auto Renew?
- Of Interest?
Operating Rights?
Operator
Bond Filed?

FOR MMS USE ONLY		
BILLEE	NUMBER	FOREST REFUGE
OCS SECTION	CODE	

NOTICE!!

These documents have been scanned!

Do not place un-scanned documents beneath this notice!

Do not remove this notice from this file!

GPO Jacket No. 560-102
Print Order 61540
Rise Business Services, LLC
Job=AZ15 7/15/2019



Box Number= AZ15159



Claim Begin-End: AMC341757-AMC341758

5 Miscellaneous



AZ15159-1

AMC341757-AMC342788

JEFF KROGSTAD
10319 CAREFREE DRIVE
SANTEE, CALIFORNIA 91971

192495

327584

341757

APRIL 17, 2015

BLM-ARIZONA
PHOENIX, ARIZ.

DEAR SIRS

MY NAME IS JEFFREY KROGSTAD OF TORANCE, CALIF.

I NEED TO CHANGE MY MAILING ADDRESS ON YOUR LR-2000.
MY NEW ADDRESS IS:

JEFF KROGSTAD
10319 CAREFREE DR.
SANTEE, CALIF. 91971

ENCLOSED IS \$10.00 TO COVER ANY CHARGES

M Krogstad

JEFFREY KROGSTAD

↑

ADDRESS
UPDATED

SIGNATURE MATCHED
REGORDS

ENTERED
APR 22 2015
BY: *R Am*

PHOENIX, ARIZONA

2015 APR 20 P 3:15

BLM PHOENIX OFFICE

DEPARTMENT OF THE INTERIOR
BUREAU OF LAND MANAGEMENT
MINING CLAIMS

MC Customer Information - With Serial No. and Claim Name
ACTIVE CLAIMS

Admin State: AZ
Geo State: AZ

KROGSTAD JEFF
3030 MERRILL DR APT 27
TORRANCE, CA 90503-7147

CUSTOMER ID: 40684

<u>Serial No.</u>	<u>Claim Name/Number</u>	<u>Lead Serial No.</u>	<u>Disposition</u>
AMC192495	KEY #1	AMC192495	ACTIVE
AMC192496	KEY #2	AMC192495	ACTIVE
AMC192497	KEY X	AMC192495	ACTIVE
AMC327586	COCO BABY	AMC327584	ACTIVE
AMC341757	QA #1	AMC341757	ACTIVE
AMC341758	QA #2	AMC341757	ACTIVE

Number of ACTIVE cases: 6

AMC 341757

**United States Department of the Interior
Bureau of Land Management
LANDS/RECREATION & PLANNING
ONE N CENTRAL AVE
PHOENIX, AZ 85004 -2203
Phone: 602-417-9200**

Receipt

No: 3278292

Transaction #: 3374122	
Date of Transaction: 04/21/2015	
CUSTOMER:	
KENT MATTHEWS 8706 RUMSON DR SANTEE, CA 92071-2346 US	

LINE #	QTY	DESCRIPTION	REMARKS	UNIT PRICE	TOTAL
1	1.00	LOCATABLE MINERALS / MINING CLAIMS- NOT NEW-UNADJUD, ONE AUTH NO. ONLY / MINING CLAIM MONEY RECEIVED CASES: AMC327586/\$30.00	AMEND/3	- n/a -	30.00
TOTAL:					\$30.00

PAYMENT INFORMATION					
1	AMOUNT:	30.00	POSTMARKED:	04/17/2015	
	TYPE:	CHECK	RECEIVED:	04/20/2015	
	CHECK NO:	17195923248			
	NAME:	JOHANEK, JOSEPH 8706 RUMSON DR SANTEE CA 92071-2346 US			

REMARKS

This receipt was generated by the automated BLM Collections and Billing System and is a paper representation of a portion of the official electronic record contained therein.

*AMC 327586
341757
341758*

INTER
MAY 12, 2015
[Signature]

*AMENDMENTS
FILED WITH
LOCATION NOTICES.*



United States Department of the Interior

BUREAU OF LAND MANAGEMENT
Arizona State Office
One North Central Avenue, Suite 800
Phoenix, Arizona 85004-4427
www.blm.gov/az/



MAR 19 2015

In Reply Refer To:
3800 (9310) RM
AMC327584, AMC341757

CERTIFIED MAIL – RETURN RECEIPT REQUESTED NO. 7012 3050 0001 1019 1568

NOTICE

KENT AND MICHAEL MATTHEWS
8706 RUMSON DR
SANTEE, CA 92071-2346

This Notice Affects Those Claims
Shown in the Block Below.

AMC327586, AMC341757, AMC341758
COCO BABY, QA #1, QA #2

Transfer of Association Placer Mining Claims Amendments or Discovery Documentation Required

The Bureau of Land Management (BLM) Arizona State Office received a conveyance document transferring ownership of the above listed mining claims.

The mining claims being transferred are association placer mining claims. The claims are being transferred to a smaller number of claimants than originally located the claims.

By law, each individual claimant is allowed to hold a maximum of 20 acres per claim. A corporation is considered to be a single entity that is allowed to hold a maximum of 20 acres per claim. In accordance with 43 CFR 3833.33, you may transfer, sell, or otherwise convey an association placer mining claim at any time to an EQUAL or greater number of mining claimants. However, if the claim is transferred to a smaller number of claimants you (a) must have discovered a valuable mineral deposit before the transfer; or (b) upon notice from BLM, you must reduce the acreage of the claim, if necessary, so that you meet the 20-acre per locator limit.

The BLM is therefore requiring that an amendment be filed for each claim listed above, in accordance with 43 CFR 3833.33, reducing the claims acreage to meet the 20-acre per claimant limit, as is authorized by law; or submit appropriate documentation supporting that there was a

RECEIVED
BLM ARIZONA STATE OFFICE
2015 APR 20 P 2:56
PHOENIX, ARIZONA

discovery of a valuable mineral deposit prior to the date of transfer. We are enclosing a guide to clarify what documentation must be provided to BLM to support a discovery of a valuable mineral deposit. The documentation will be reviewed by a mineral examiner to determine if the submitted documents are sufficient.

We must receive either the amendments or documentation of discovery of a valuable mineral deposit within 30 days of your receipt of this notice. If the amendments or the required documentation are not received within the 30-day timeframe the mining claims will be declared forfeited and void. If amendments are filed, there is a \$10 BLM processing fee for each amendment. The amendments must also be filed with the county.

If additional information is required, please contact RéAnn Myers at 602-417-9413. Please include your AMC serial number(s) on all correspondence.

Sincerely,



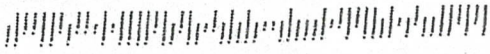
Rebecca Heick
Acting Deputy State Director
Lands and Minerals Division

Enclosure

RECEIVED
BLM ARIZONA OFFICE
2015 APR 20 P 2:56
PHOENIX, ARIZONA



Mr Joseph JohaneK
4409 Gila Ave
San Diego, CA 92117



RECEIVED
ELI HAZ STATE OFFICE
2015 MAY -8 P 2: 32
PHOENIX, ARIZONA

B.L.M.-ARIZONA
ONE NORTH CENTRAL AVENUE #800
PHOENIX, ARIZ. 84004



ATTN - REANN MYERS

J
Joseph JohaneK
4409 Gila Ave.
San Diego, CA 92117-3715

RECEIVED
BLM AZ STATE OFFICE
2015 APR 20 P 2:56
PHOENIX, ARIZONA

PLACE STICKER AT TOP OF ENVELOPE TO THE RIGHT
OF THE RETURN ADDRESS, FOLD AT DOTTED LINE
CERTIFIED MAIL™

7014 1200 0000 0659 9420


1000

85004
U.S. POSTAGE
PAID
SAN DIEGO, CA
92117
APR 17, 15
AMOUNT
\$4.70
00112745-13

FIRST CLASS MAIL

B.L.M.-ARIZONA
ONE NORTH CENTRAL AVE. #800
PHOENIX, ARIZ. 85004-2203

ATTN - R. MYERS

ORIGINAL DOCUMENTS ARE IN
THE FIRST LEAD FILE LISTED

December 7, 2005

192495
327584
332291
341757
356595

BLM-Arizona
Phoenix, Ariz. 85004

Dear Sir:

Please file the enclosed documents for 2005 Annual Assessments for mining claims.

Claim Number	Claim Name
192495	Key#1
192496	Key#2
192497	Key X
327586	Coco Baby
332291	Hol-E-Cactus
341757	QA#1
341758	QA#2
356595	Betty B

2005 DEC 12 P 12:50
BLM ARIZONA
PHOENIX, ARIZONA

Enclosed is a money order to cover costs of filing these forms.

Joseph John Johaneck

RE 12/12/05

NOTICE!!

These documents have been scanned!

Do not place un-scanned documents beneath this notice!

Do not remove this notice from this file!

GPO Jacket No. 560-102
Print Order 61540
Rise Business Services, LLC
Job=AZ15 7/15/2019



Box Number= AZ15159



Claim Begin-End: AMC341757-AMC341758

6 Location Notices-Amendments and Supporting Documents



AZ15159-1

AMC341757-AMC342788

QA #1-#2

DM 5/6/97

MINING CLAIM STATUS REPORT

Lead Serial No. A MC 341757 THROUGH A MC 341758

No. of Lode Claims ~~1~~
No. of Placer Claims _____
No. of Association Placer 2
(Not Enough Locators Send Form Ltr.)
No. of Mill Sites _____
No. of Tunnel Sites _____

STATUS CHECKED BY _____ ✓
Enter Action Code 669 _____
MTP CHECKED _____ ✓
(Reduced Size Copy Enclosed)
ORCA GEO CHECKED _____ ✓
(Copy Enclosed)
WILDERNESS (WA) AREA CHECKED _____
WHICH WA N/A

Timely Filed YES NO
Service Charge Correct YES NO
(This is Curable)

Location Fee Correct YES NO

Maintenance Fee Correct YES NO

Amount Paid \$ 270.00

Shortage \$ 0 Overage \$ 0

Over-the-Counter Mail ✓

Township(s) T. 04N

Range(s) R. 20W

Section(s) S. 26

GENERAL JURISDICTION OF: BLM ✓ (or) WHICH NATIONAL FOREST _____

Enter Code 880 On Split Estate Land (Show Type of Patent - SX, PX, SRHE etc)
N/A

Enter Code 267 For Stockraising Homestead When Proper Notice Has Been Filed
N/A

STATUS

CLAIMS PARTIALLY VOID: Private Minerals _____ Withdrawn _____ Other _____
N/A

CLAIMS VOID: Private Minerals _____ Withdrawn _____ Other _____
N/A

ADD: DATE RECEIVED, ACTION CODE 482, IN REMARKS: ~~1995,~~ ~~1996,~~ 1997, 1998

SPECIAL INSTRUCTIONS FOR DATA INPUT: _____

COMMENTS _____

RECORDING REQUESTED BY
KENT MATTHEWS
 AND WHEN RECORDED MAIL TO

NAME: **KENT MATTHEWS**
 STREET ADDRESS: **8706 RUMSON DRIVE**
 CITY & STATE: **SANTEE, CALIF. 91971**

Correction

(SPACE ABOVE THIS LINE FOR RECORDER'S USE)

Amended **PLACER MINING CLAIM LOCATION NOTICE**

TO WHOM IT MAY CONCERN: Please take notice that:

- The name of this claim is QA #1, a placer mining claim.
- This claim is situated in:

NE 1/4 <input checked="" type="checkbox"/>	NW 1/4 <input type="checkbox"/>	SW 1/4 <input type="checkbox"/>	SE 1/4 <input checked="" type="checkbox"/>	Sec. <u>26</u>	T. <u>4N</u>	R. <u>20W</u>	Mer. <u>Gila-SALT RIVER</u>
NE 1/4 <input type="checkbox"/>	NW 1/4 <input type="checkbox"/>	SW 1/4 <input type="checkbox"/>	SE 1/4 <input type="checkbox"/>	Sec. _____	T. _____	R. _____	Mer. _____
NE 1/4 <input type="checkbox"/>	NW 1/4 <input type="checkbox"/>	SW 1/4 <input type="checkbox"/>	SE 1/4 <input type="checkbox"/>	Sec. _____	T. _____	R. _____	Mer. _____
NE 1/4 <input type="checkbox"/>	NW 1/4 <input type="checkbox"/>	SW 1/4 <input type="checkbox"/>	SE 1/4 <input type="checkbox"/>	Sec. _____	T. _____	R. _____	Mer. _____

 in the QUARTZSITE Mining District, County of LA PAZ, State of Arizona
 The acreage claimed is 60 acres.
 3. The date of this location is the 1st day of September 1996 on which date the notice of location was posted on the claim.
 4. The locator or locators of this claim are: BLM #341757

Name(s)	Current Mailing or Residence Address
<u>KENT MATTHEWS</u>	<u>8706 RUMSON DRIVE SANTEE, CALIF. 91971</u>
<u>MICHAEL MATTHEWS</u>	<u>8706 RUMSON DRIVE SANTEE, CALIF. 91971</u>
<u>VOID</u>	<u>VOID</u>
<u>JEFF KROGSTAD</u>	<u>10319 CAPE FREE DR. SANTEE, CALIF. 91971</u>

Ame 341757

5. If claim cannot be described by quarter-section, the boundaries of the claims and the land taken are described as follows:
 Commencing at the discovery monument where this notice is posted, thence NE to the N.E. Corner corner which is the point of the beginning to describe the boundaries,
 thence Southern 1530 7,540 FEET feet to the S.E. corner,
 thence WEST 1,200 feet to the S.W. corner,
 thence NORTH 7,540 1530 feet to the N.W. corner,
 thence EAST 1,200 feet to the point of beginning.

6. The discovery monument is situated at the point of discovery about 11,500 FEET N.E. OF THE SUGAR LEAF PEAK. DISCOVERY POST IS 4" X 4" WHITE POST. N.E. CORNER IS 3000 FEET S.W. OF N.E. CORNER MARKER as possible to identify the claim located.

SIGNATURE(S)
[Signature] K. Matthews
[Signature] M. Matthews
[Signature] Void
[Signature] J. Krogstad

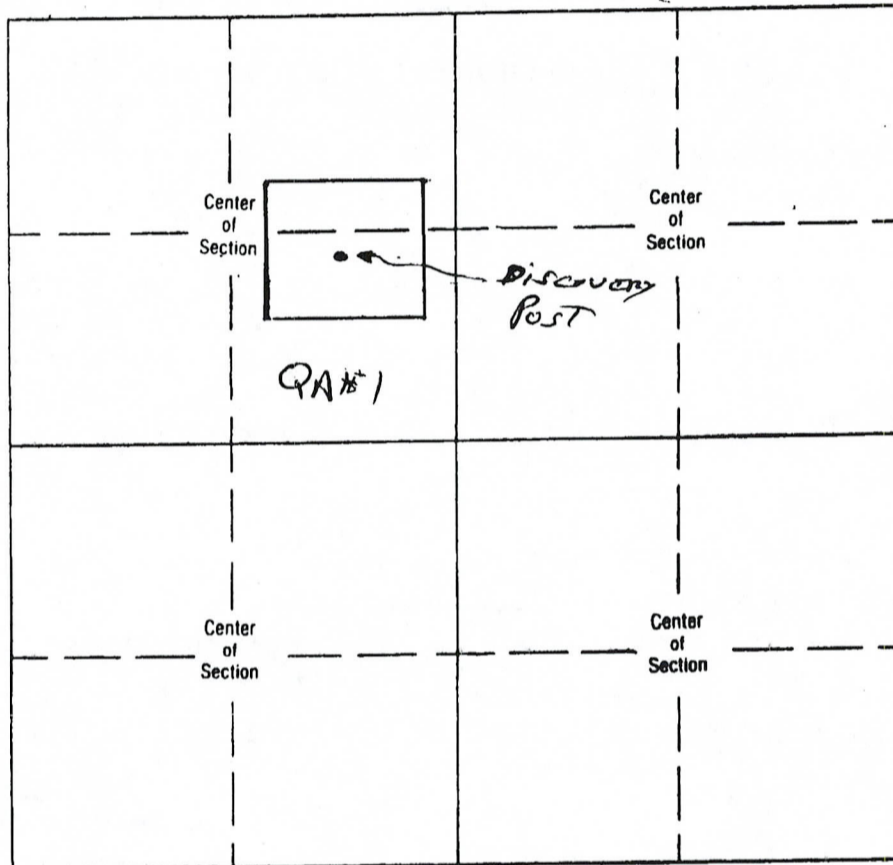
CLAIMS LOCATED AFTER OCTOBER 21, 1976, MUST BE RECORDED WITH THE BUREAU OF LAND MANAGEMENT WITHIN 90 DAYS AFTER DATE OF LOCATION.

PHOENIX ARIZONA
 2015 MAY -9 2:31
 CLERK'S OFFICE
 GSO 3800-1

SHOW SITE OF CLAIM

DIAGRAM CONTAINS FOUR COMPLETE SECTIONS

Sec 26 T 4N R. 20W Sec 25 T 4N R. 20W



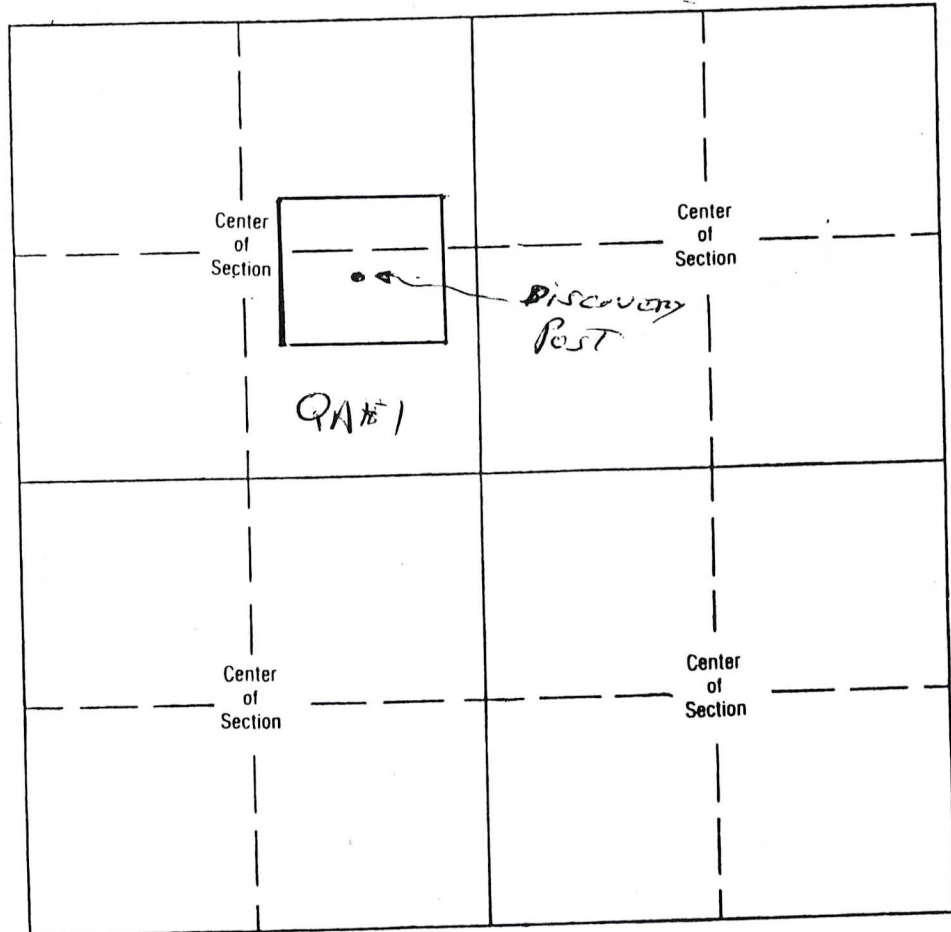
Sec _____ T _____ R. _____ Sec. _____ T. _____ R. _____

RECEIVED
 PLM A. L. ... OFFICE
 2015 MAY -8 P 2:31
 PHOENIX, ARIZONA

SHOW SITE OF CLAIM

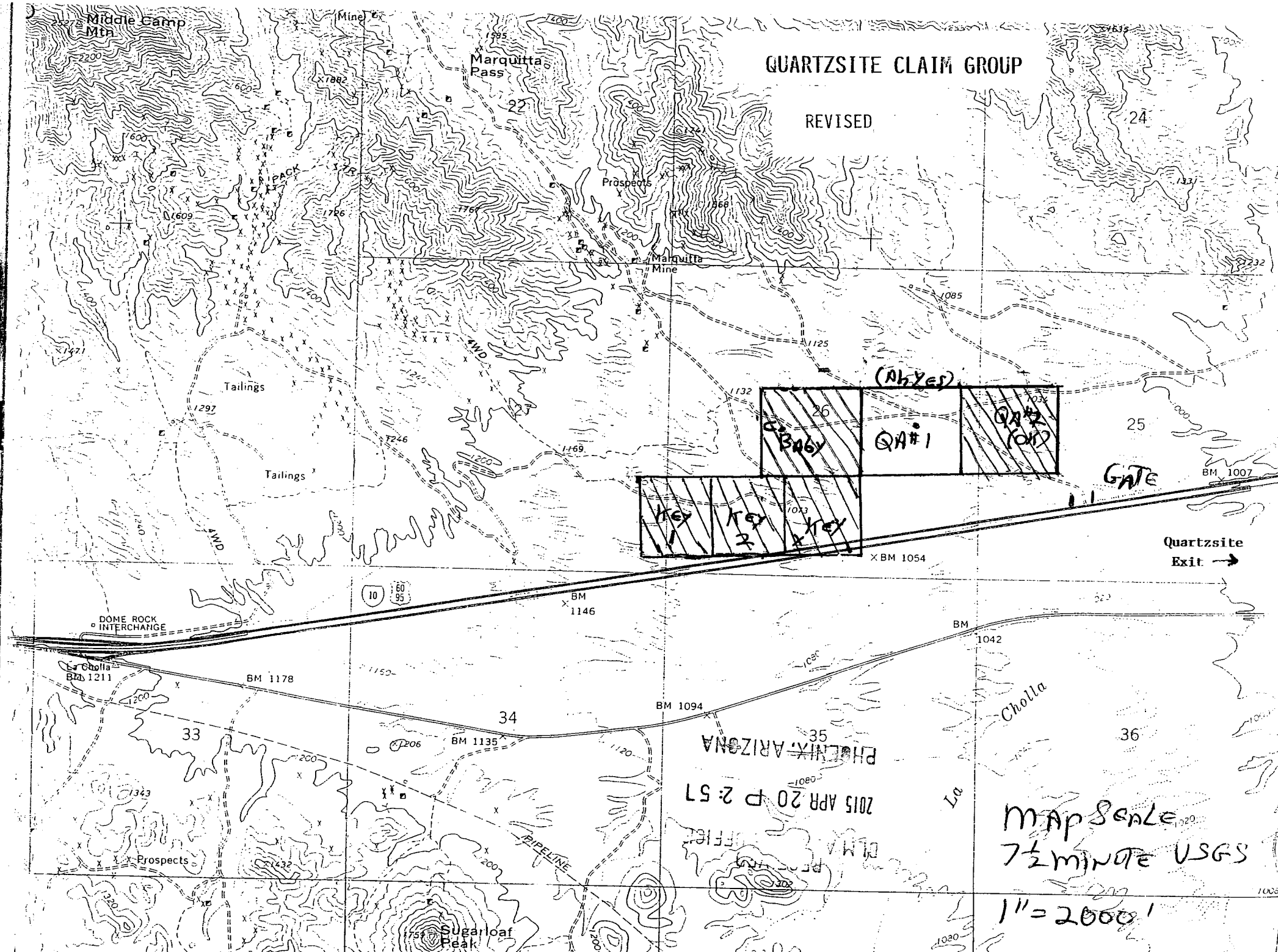
DIAGRAM CONTAINS FOUR COMPLETE SECTIONS

Sec 26 T 4N R 20W Sec 25 T 4N R 20W



Sec. _____ T. _____ R. _____ Sec. _____ T. _____ R. _____

RECEIVED
BLM ALBUQUERQUE OFFICE
2015 APR 20 P 2:51
PHOENIX, ARIZONA



QUARTZSITE CLAIM GROUP

REVISED

(Abyes)

QA#1
QA#2

QA#1
QA#2

GATE

Quartzsite
Exit →

PHOENIX, ARIZONA
2015 APR 20 P 2:51

MAP SCALE
7 1/2 MINUTE USGS

1" = 2000'

RECORDING REQUESTED BY
KENT MATTHEWS
AND WHEN RECORDED MAIL TO

NAME **KENT MATTHEWS**
STREET ADDRESS **8706 RUMSON DRIVE**
CITY & STATE **SANTEE, CALIF. 91977**

(SPACE ABOVE THIS LINE FOR RECORDER'S USE)

Amended **PLACER MINING CLAIM LOCATION NOTICE**

TO WHOM IT MAY CONCERN: Please take notice that:

1. The name of this claim is QA#1, a placer mining claim.

2. This claim is situated in:
NE 1/4 NW 1/4 SW 1/4 SE 1/4 Sec. 26 T. 4N R. 20W Mer. Gila-SALT R
NE 1/4 NW 1/4 SW 1/4 SE 1/4 Sec. _____ T. _____ R. _____ Mer. _____
NE 1/4 NW 1/4 SW 1/4 SE 1/4 Sec. _____ T. _____ R. _____ Mer. _____
NE 1/4 NW 1/4 SW 1/4 SE 1/4 Sec. _____ T. _____ R. _____ Mer. _____

in the QUARTZSITE Mining District, County of LA PAZ, State of Arizona

The acreage claimed is 60 acres.

3. The date of this location is the 1st day of September 1996 on which date the notice of location was posted on the claim.

4. The locator or locators of this claim are: BLM # 341757

Name(s)	Current Mailing or Residence Address
<u>KENT MATTHEWS</u>	<u>8706 RUMSON DRIVE SANTEE, CALIF. 91977</u>
<u>MICHAEL MATTHEWS</u>	<u>8706 RUMSON DRIVE SANTEE, CALIF. 91977</u>
<u>VOID</u>	<u>VOID</u>
<u>JEFF KROGSTAD</u>	<u>10319 CAPE FREE DR. SANTEE, CALIF. 91977</u>
_____	_____
_____	_____
_____	_____

5. If claim cannot be described by quarter-section, the boundaries of the claims and the land taken are described as follows:

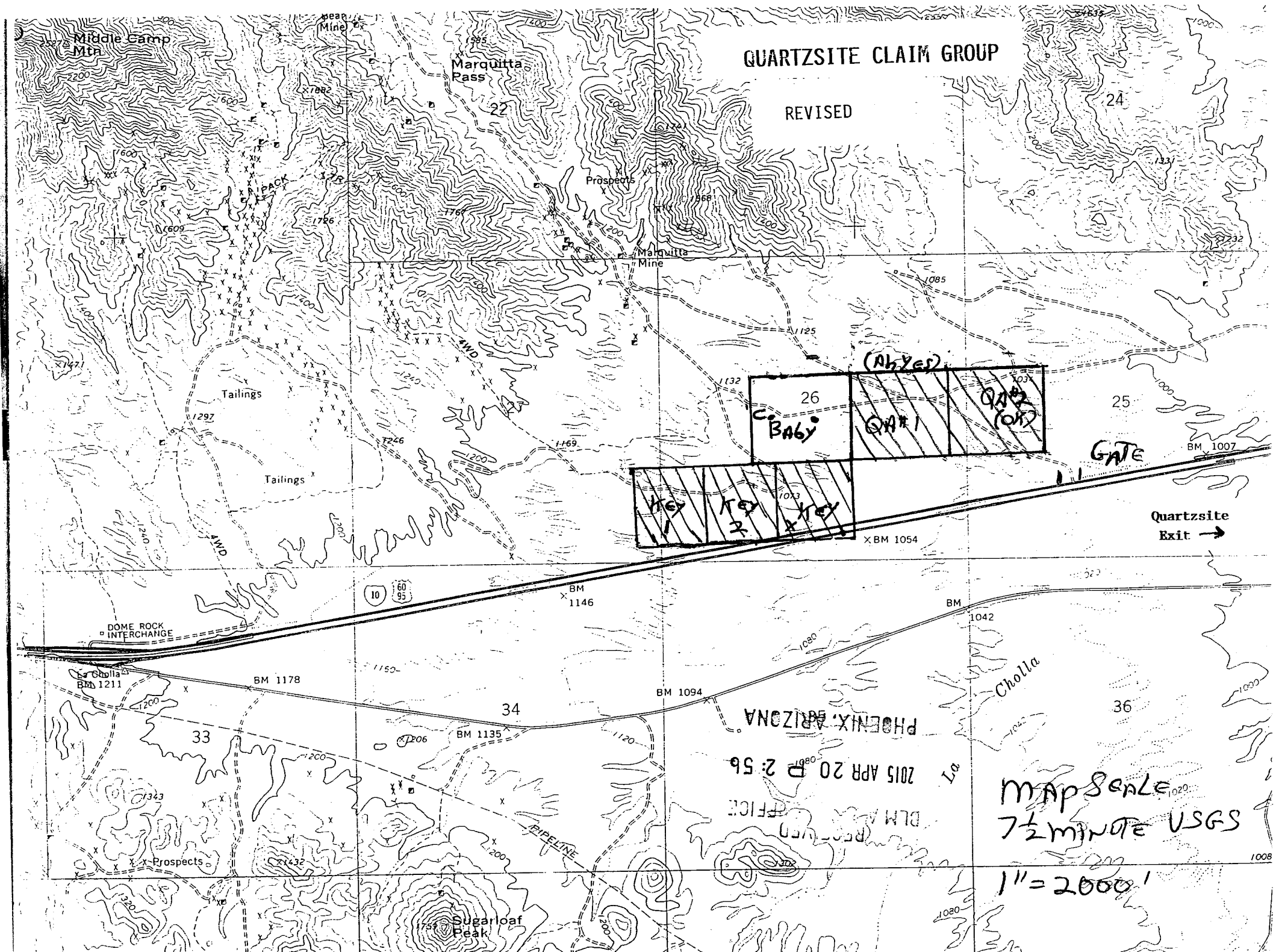
Commencing at the discovery monument where this notice is posted, thence NE to the N.E. Corner corner which is the point of the beginning to describe the boundaries,
thence Southern 1,540 FEET feet to the S.E. corner,
thence WEST 1,200 feet to the S.W. corner,
thence NORTH 1,540 feet to the N.W. corner,
thence EAST 1,200 feet to the point of beginning.

6. The discovery monument is situated at the point of discovery about 11,500 FEET N.E. OF THE
SUGAR LOAF PEAK. DISCOVERY POST IS 4" X 4" WHITE
as possible, to identify the claim located) POST.

SIGNATURE(S)	PHOENIX, ARIZONA
<u>Kent Matthews</u>	2015 APR 20 P 2:59
<u>M. Matthews</u>	
<u>VOID</u>	
<u>J. Krogstad</u>	

CLAIMS LOCATED AFTER OCTOBER 21, 1976, MUST BE RECORDED WITH THE BUREAU OF LAND MANAGEMENT WITHIN 90 DAYS AFTER DATE OF LOCATION.

AMC 341757



QUARTZSITE CLAIM GROUP

REVISED

24

Marquitta Pass

Middle Camp Mtn

Prospects

Marquitta Mine

Tailings

Tailings

26

Baby

GATE

25

GATE

Quartzsite Exit →

DOMEROCK INTERCHANGE

10 60 95

Cholla

BM 1178

BM 1146

BM 1042

Cholla

33

34

PHOENIX, ARIZONA

36

2015 APR 20 P 2:56

BLM ARIZONA OFFICE

MAP SCALE 7 1/2 MINUTE USGS

1" = 2000'

Sugarloaf Peak

Prospects

PIPELINE

1008


When Recorded

Send to

Mike Matthews (S.P.M.A.)

P.O. Box 904

LA MESA, CALIF. 91944



96- 05510

*OFFICIAL RECORDS OF LA PAZ COUNTY, AZ
*PATRICIA WALL, LA PAZ COUNTY RECORDER
REC REQ BY: MIKE MATTHEWS - SASE
26 SEP 1996 03:06 PM PAGE 1 OF 2
RECORDING FEE \$ 9.00

LOCATION NOTICE FOR MINING CLAIM

MN-1a • Law Forms 3-80

Claim (Name and Number, if used)

QA #1

LOCATOR OR OWNER (Name, Address and Zip Code)

MIKE MATTHEWS 9348 CARLETON OAKS DR #43
SANTÉE, CALIF 92071
KENT MATTHEWS 8706 RUMSON DR. SANTÉE, CALIF 92071
JEFF KROGSTAD 10319 CAREFREE DR. SANTÉE, CALIF 92071
KEITH COLEMAN 14300 RIOS CANYON RD. #68
EL CAJON, CALIF. 92021

Type of Claim

Placer Lode Millsite Tunnelsite

Date of Location of Claim

September 2nd, 1996

Type of Notice

Amendment to Original Notice Relocation Notice

If an Amendment or Relocation, Claim was named _____ in the prior notice

recorded at Docket _____ Page _____ Mining District, _____ County, Arizona.

General Course of Claim is from the _____ to the _____

Layout of Claim

Claim is 1,800 feet long and 1,700 feet wide.
Distance from location monument to each end of the Claim is 900 feet in a Northerly direction and 900 feet in a Southerly direction.

Locality of Notice of Claim and Monument with reference to some natural object or permanent monument

± 2,300' NE From BM 1054 MARKER TO APPROXIMATELY CENTER OF CLAIM DUE NORTH OF INTERSTATE 10

Effective Date of Notice

September 2nd, 1996

Signature of Locator: Michael Matthews

INSTRUCTIONS Within 90 days of location of claim:

- 1. Complete above portion of form and post on location monument, and
- 2. Complete two additional copies of entire form, including map on backside, record one with County Recorder and file other with proper BLM office.

Types of Monuments

Location Monument is made of 4" x 4" wooden post, and

Corner and End Monuments are made of: 4" x 4" wooden post

Description of Claim

To observe the perimeter of the Claim begin at the SW corner and travel

in a Northerly direction 1,800 feet to the NW corner monument, thence

in a Easterly direction 1,700 feet to the NE corner monument, thence

in a Southerly direction 1,800 feet to the SE corner monument, thence

in a Westerly direction 1,700 feet to the SW corner monument, thence

RECEIVED
BUREAU OF
LAND MANAGEMENT
SEP 22 9 54 AM '96
ARIZONA
STATE OFFICE
PHOENIX, ARIZONA

HC 341757

Location of Claim
The Claim lies in the NE 2 1/4 quarter of section 76

Township 4N, Range 20W, G & SR B&M Plomosa

Mining District or Cadastral Subdivision, LA PAZ County, Arizona.

The SW corner of the claim lies ≈ 1,400 feet in a NORTHERLY direction from the public or established survey monument or permanent natural object described as:

Bm 1054 MARKER

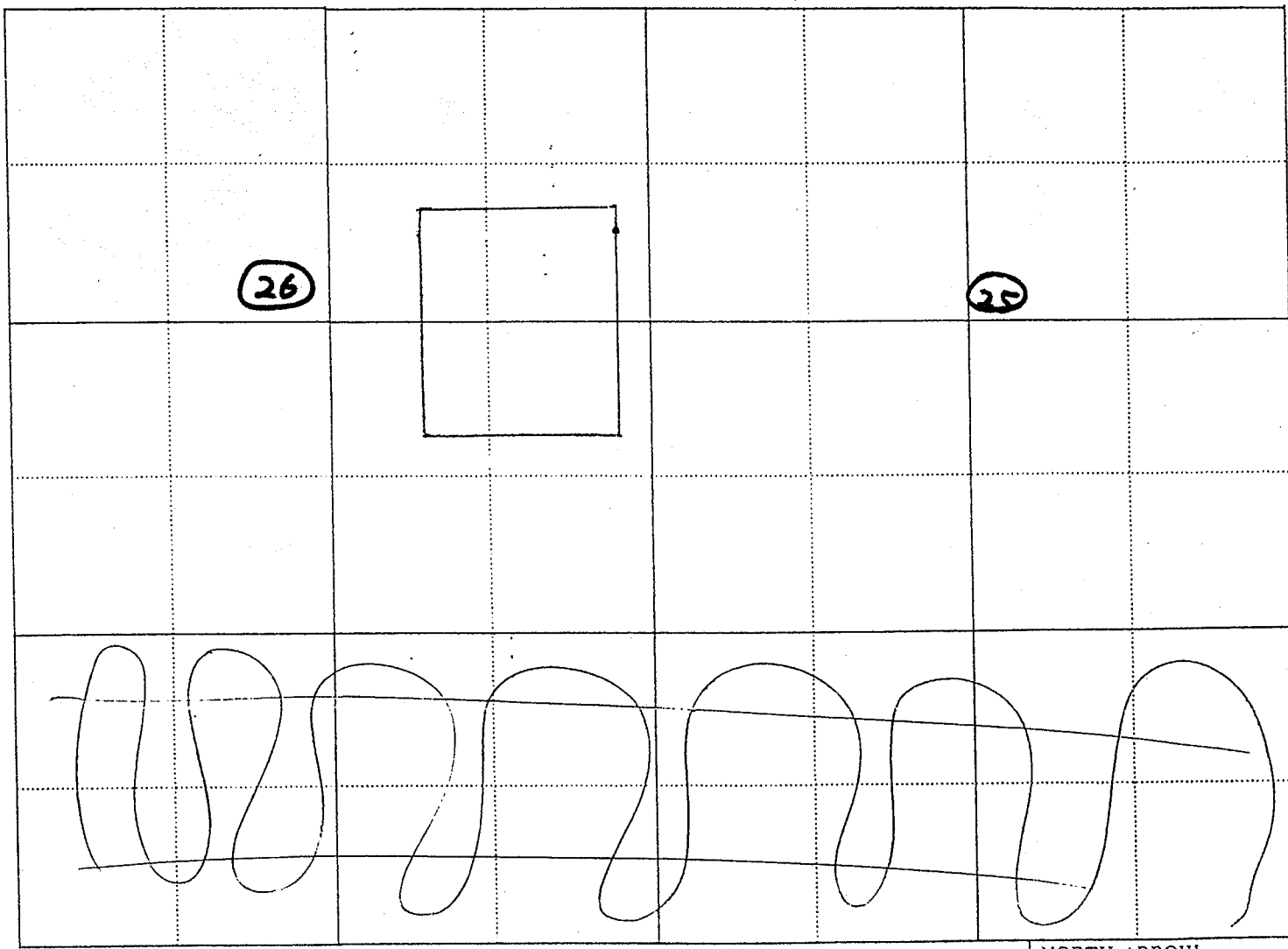
96- 05510
26 SEP 1996 03:06 PM PAGE 2 OF 2

MAP, PLAT, OR SKETCH OF MINING CLAIM

MN-1b © Law Forms 3-80

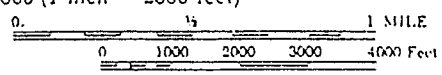


Claim Monument lies in Section 26 Range 20W Township 4N G & SR B & M

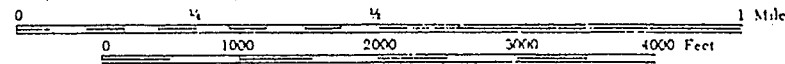


SCALE (Choose One)

1 : 24000 (1 inch = 2000 feet)



1 : 12000 (1 inch = 1000 feet)



Other (1 inch = not more than 2000 feet)


NORTH ARROW
(Show Direction)



Grid Magnetic

When Recorded
Send to *

Mike Matthews (S.P.M.A.)
P.O. Box 904
LA MESA, CALIF. 91944



96- 05510

OFFICIAL RECORDS OF LA PAZ COUNTY, AZ
PATRICIA WALL, LA PAZ COUNTY RECORDER
REC REQ BY: MIKE MATTHEWS - SASE
26 SEP 1996 03:06 PM PAGE 1 OF 2
RECORDING FEE \$ 9.00

LOCATION NOTICE FOR MINING CLAIM

MN-1a Law Forms 3-80



Claim (Name and Number, if used) QA #1	LOCATOR OR OWNER (Name, Address and Zip Code) MIKE MATTHEWS 9348 CARLETON OAKS DR #43 SANTÉE, CALIF 92071
Type of Claim <input checked="" type="checkbox"/> Placer <input type="checkbox"/> Lode <input type="checkbox"/> Millsite <input type="checkbox"/> Tunnelsite	KENT MATTHEWS 8706 RUMSON DR, SANTÉE, CALIF 92071
Date of Location of Claim September 2nd, 1996	JEFF KROSTAD 10319 CAREFREE DR. SANTÉE, CALIF 92071
	KEITH COLEMAN 14300 BIOS CANYON RD. #68 EL CAJON, CALIF. 92021

Type of Notice
 Amendment to Original Notice Relocation Notice
 If an Amendment or Relocation, Claim was named _____ in the prior notice

recorded at Docket _____ Page _____ Mining District, _____ County, Arizona.

General Course of Claim is from the _____ to the _____
 Layout of Claim

Claim is 1,800 feet long and 1,700 feet wide.
 Distance from location monument to each end of the Claim is 900 feet in a NORTHERLY direction and
900 feet in a SOUTHERLY direction.

Locality of Notice of Claim and Monument with reference to some natural object or permanent monument
≈ 2,300' NE From BM 1054 MARKER TO APPROXIMATELY CENTER of CLAIM DUE NORTH of INTERSTATE 10

Effective Date of Notice
September 2nd, 1996
 Signature of Locator: Michael Matthews

INSTRUCTIONS Within 90 days of location of claim:
 1. Complete above portion of form and post on location monument, and
 2. Complete two additional copies of entire form, including map on backside, record one with County Recorder and file other with proper BLM office.

Types of Monuments
 Location Monument is made of 4" x 4" wooden post, and
 Corner and End Monuments are made of: 4" x 4" wooden post

Description of Claim
 To observe the perimeter of the Claim begin at the SW corner and travel
 in a NORTHERLY direction 1,800 feet to the NW corner monument, thence
 in a EASTERLY direction 1,700 feet to the NE corner monument, thence
 in a SOUTHERLY direction 1,800 feet to the SE corner monument, thence
 in a WESTERLY direction 1,700 feet to the SW corner monument, thence

RECEIVED
 BUREAU OF
 LAND MANAGEMENT
 ARIZONA
 STATE OFFICE
 HOENIG ARIZONA
 09 22 9 54 AM '96

HC 341757

Location of Claim
The Claim lies in the NE 2 quarter of section 76

Township 4N, Range 20W, G & SR B&M Plomosa

Mining District or Cadastral Subdivision, LA PAZ County, Arizona.

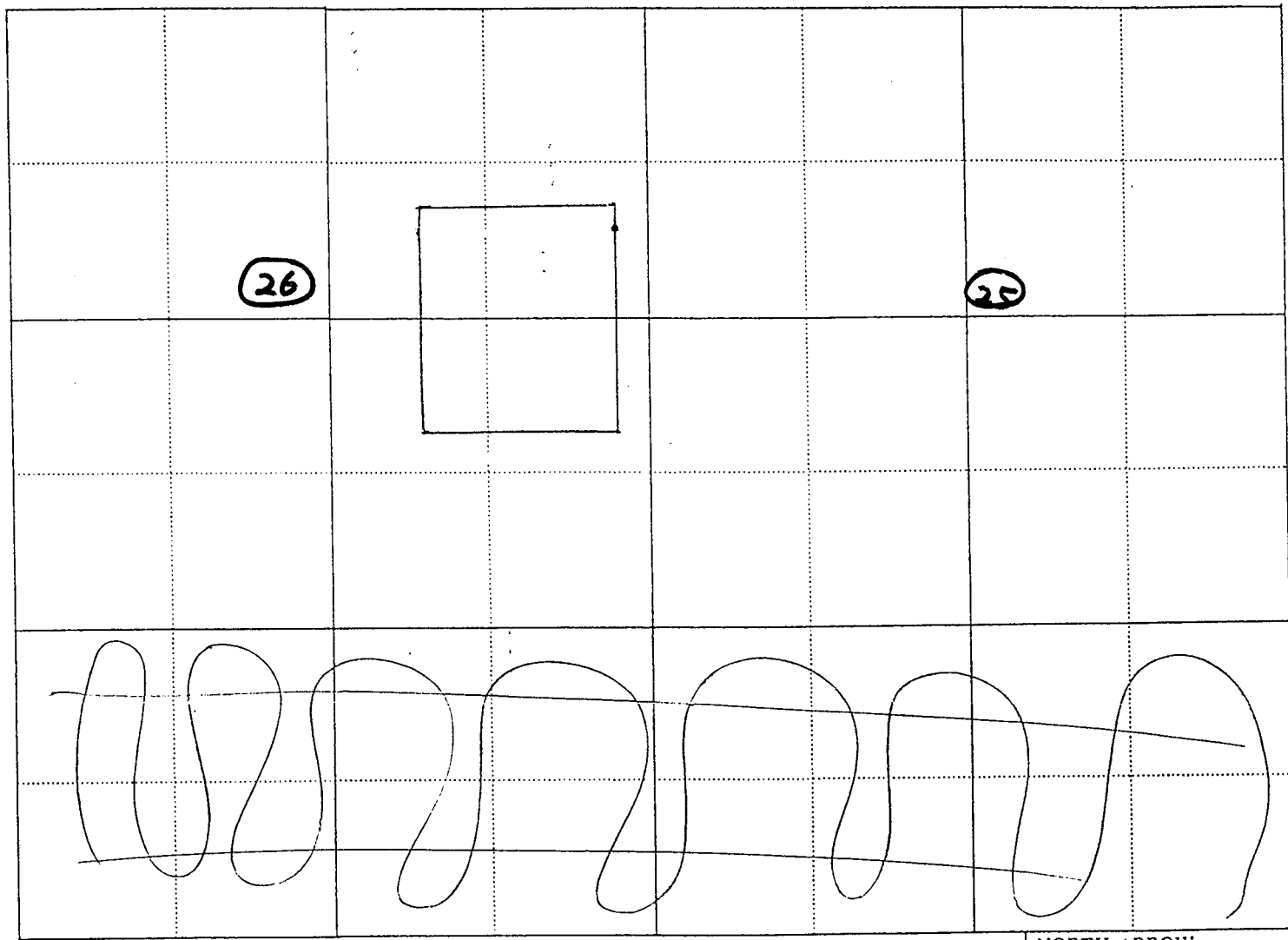
The SW corner of the claim lies ≈ 1400 feet in a NORTHERLY direction from the public or established survey monument or permanent natural object described as:

Bm 1054 MARKER

96-05510
26 SEP 1996 03:06 PM PAGE 2 OF 2

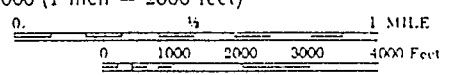
MAP, PLAT, OR SKETCH OF MINING CLAIM
MN-1b © Law Forms 3-80

Claim Monument lies in Section 26 Range 20W Township 4N G & SR B & M




SCALE (Choose One)

1 : 24000 (1 inch = 2000 feet)

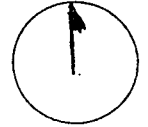


1 : 12000 (1 inch = 1000 feet)

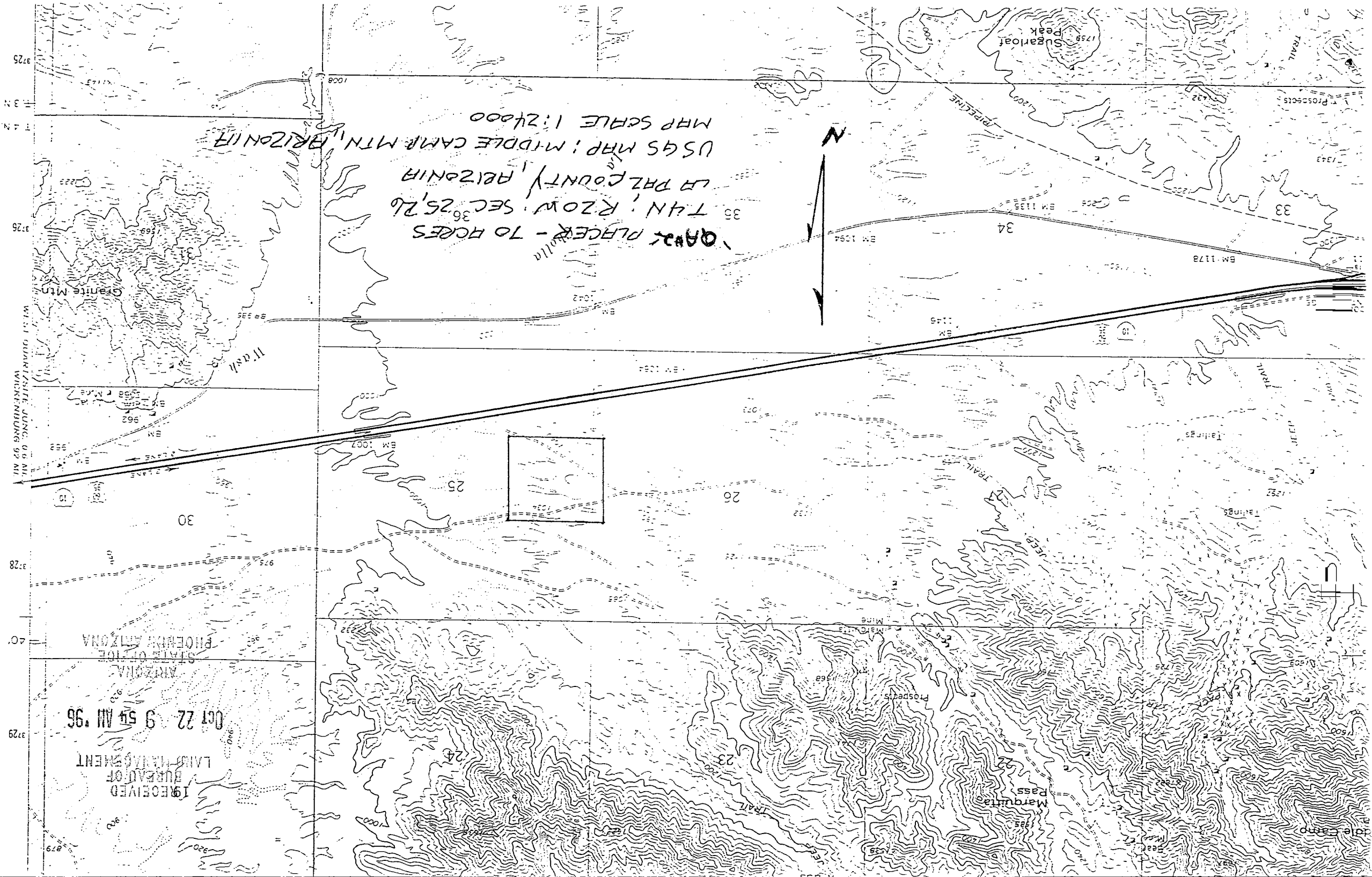


Other (1 inch = not more than 2000 feet)


NORTH ARROW
(Show Direction)



Grid Magnetic



ORANGE PLACER - TO HORSES
T4N, R20W, SEC 25, 26
LA PAZ COUNTY, ARIZONA
USGS MAP: MIDDLE CAMP MTN, ARIZONA
MAP SCALE 1:24,000



RECEIVED
BUREAU OF
LAND MANAGEMENT
OCT 22 9 54 AM '96
ARIZONA
STATE OF IOWA
PHOENIX ARIZONA

WATER GUARANTY SITE JUNG, 0.6 MI
WICKENBURG 9.2 MI

Wade Camp

Marquette Pass

Prospect

Sugarloaf Peak

Granite Mtn

RECORDING REQUESTED BY
KENT MATTHEWS
 AND WHEN RECORDED MAIL TO

NAME: **KENT MATTHEWS**
 STREET ADDRESS: **8706 Rumson Drive**
 CITY & STATE: **Santee, Calif 91971**

CORRECTION

(SPACE ABOVE THIS LINE FOR RECORDER'S USE)

Amended **PLACER MINING CLAIM LOCATION NOTICE**

TO WHOM IT MAY CONCERN: Please take notice that:

1. The name of this claim is QA #2, a placer mining claim.

2. This claim is situated in:

NE 1/4 <input checked="" type="checkbox"/>	NW 1/4 <input type="checkbox"/>	SW 1/4 <input type="checkbox"/>	SE 1/4 <input checked="" type="checkbox"/>	Sec. <u>26</u>	T. <u>4N</u>	R. <u>20W</u>	Mer. <u>Gila-Salt River</u>
NE 1/4 <input type="checkbox"/>	NW 1/4 <input checked="" type="checkbox"/>	SW 1/4 <input checked="" type="checkbox"/>	SE 1/4 <input type="checkbox"/>	Sec. <u>25</u>	T. <u>4N</u>	R. <u>20W</u>	Mer. <u>Gila-Salt River</u>
NE 1/4 <input type="checkbox"/>	NW 1/4 <input type="checkbox"/>	SW 1/4 <input type="checkbox"/>	SE 1/4 <input type="checkbox"/>	Sec. _____	T. _____	R. _____	Mer. _____
NE 1/4 <input type="checkbox"/>	NW 1/4 <input type="checkbox"/>	SW 1/4 <input type="checkbox"/>	SE 1/4 <input type="checkbox"/>	Sec. _____	T. _____	R. _____	Mer. _____

in the QUARTZSITE Mining District, County of LA PAZ, State of Arizona

The acreage claimed is 60 acres.

3. The date of this location is the 1st day of September 1996, which date the notice of location was posted on the claim.

4. The locator or locators of this claim are:

BLM # 341758

Name(s)	Current Mailing or Residence Address
<u>KENT MATTHEWS</u>	<u>8706 Rumson Drive Santee, Cal. 91971</u>
<u>MICHAEL MATTHEWS</u>	<u>8706 Rumson Drive Santee, Cal. 91971</u>
<u>Void</u>	<u>Void</u>
<u>JEFF KROGSTAD</u>	<u>10319 Carefree Drive Santee, Cal. 91971</u>

Name(s)	Current Mailing or Residence Address
<u>KENT MATTHEWS</u>	<u>8706 Rumson Drive Santee, Cal. 91971</u>
<u>MICHAEL MATTHEWS</u>	<u>8706 Rumson Drive Santee, Cal. 91971</u>
<u>Void</u>	<u>Void</u>
<u>JEFF KROGSTAD</u>	<u>10319 Carefree Drive Santee, Cal. 91971</u>

5. If claim cannot be described by quarter-section, the boundaries of the claims and the land taken are described as follows:

Commencing at the discovery monument where this notice is posted, thence N.E. to the N.E. CORNER corner which is the point of the beginning to describe the boundaries,

thence South 1530 1540 FEET (direction) (KM) feet to the S.E. corner,

thence WEST 1,700 FEET (direction) feet to the S.W. corner,

thence NORTH 1540 1530 (direction) (KM) feet to the N.W. corner,

thence EAST 1,700 (direction) feet to the point of beginning.

6. The discovery monument is situated at the point of discovery about 12500 FEET FROM SUNNYPINE PEAK. DISCOVERY POST IS 4"X4" WHITE POST (distance from natural object or permanent monument and its direction as accurately as possible to identify the claim located) N.E. CORNER IS 2,400 FEET S.E. of N.W. CORNER MARKER BLM OF SECTION 25 (KM)

<u>[Signature]</u>	SIGNATURE(S)	<u>K. Matthews</u>
<u>[Signature]</u>		<u>M. Matthews</u>
<u>Void</u>		<u>Void</u>
<u>[Signature]</u>		<u>J. Krogstad</u>

CLAIMS LOCATED AFTER OCTOBER 21, 1976, MUST BE RECORDED WITH THE BUREAU OF LAND MANAGEMENT WITHIN 90 DAYS AFTER DATE OF LOCATION.

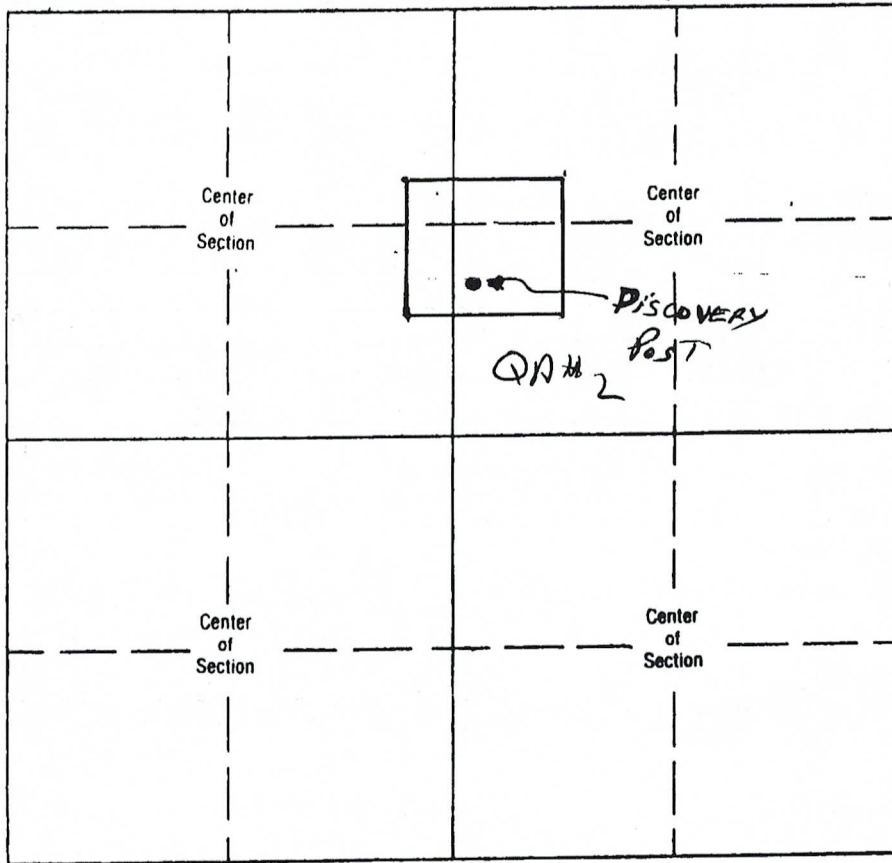
PHOENIX, ARIZONA
 2015 MAY 18 P 2:31
 OFFICE

AMC 341758

SHOW SITE OF CLAIM

DIAGRAM CONTAINS FOUR COMPLETE SECTIONS

Sec 26 T 4N R. 20W Sec 25 T. 4N R. 20W



Sec. _____ T. _____ R. _____ Sec. _____ T. _____ R. _____

PHOENIX, ARIZONA
2015 MAY - 8 P 2:31
DLM ADMINISTRATIVE OFFICE

RECORDING REQUESTED BY
KENT MATTHEWS
 AND WHEN RECORDED MAIL TO

NAME
 STREET ADDRESS
 CITY & STATE

KENT MATTHEWS
8706 Rumson Drive
Santee, Calif 91971

(SPACE ABOVE THIS LINE FOR RECORDER'S USE)

Amended **PLACER MINING CLAIM LOCATION NOTICE**

TO WHOM IT MAY CONCERN: Please take notice that:

1. The name of this claim is QA #2, a placer mining claim.
2. This claim is situated in:
 NE NW SW SE Sec. 26 T. 4N R. 20W Mer. Gila-Salt River
 NE NW SW SE Sec. 25 T. 4N R. 20W Mer. Gila-Salt River
 NE NW SW SE Sec. _____ T. _____ R. _____ Mer. _____
 NE NW SW SE Sec. _____ T. _____ R. _____ Mer. _____
- in the QUARTZSITE Mining District, County of LA PAZ, State of Arizona
- The acreage claimed is 60 acres.
3. The date of this location is the 1st day of September 1996 on which date the notice of location was posted on the claim.
4. The locator or locators of this claim are: BLM # 341758

Name(s)	Current Mailing or Residence Address
<u>KENT MATTHEWS</u>	<u>8706 Rumson Drive Santee, Cal. 91971</u>
<u>MICHAEL MATTHEWS</u>	<u>8706 Rumson Drive Santee, Cal. 91971</u>
<u>VOID</u>	<u>VOID</u>
<u>JEFF KROGSTAD</u>	<u>10319 CAREFREE DRIVE Santee, Ca 91971</u>

5. If claim cannot be described by quarter-section, the boundaries of the claims and the land taken are described as follows:
 Commencing at the discovery monument where this notice is posted, thence N.E. to the NE-CORNER corner which is the point of the beginning to describe the boundaries.
 thence South 1,540 FEET feet to the S.E. corner,
 thence WEST 1,700 FEET feet to the S.W. corner,
 thence NORTH 1,540 feet to the N.W. corner,
 thence EAST 1,700 feet to the point of beginning.

6. The discovery monument is situated at the point of discovery about 12,500 FEET FROM SUNBLEAF PEAK . DISCOVERY POST IS 4"X4" WHITE POST
(distance from natural object or permanent monument and give direction as accurately as possible, to identify the claim located)

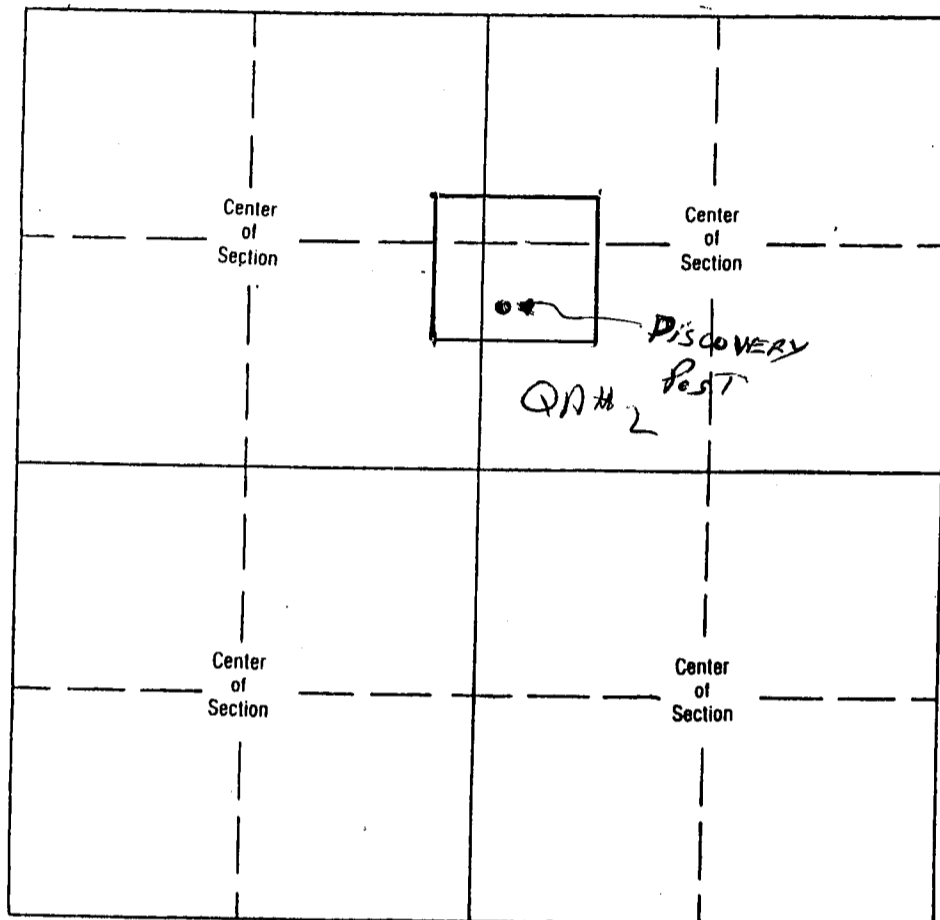
SIGNATURE(S)	PHOENIX, ARIZONA
<u>K. Matthews</u>	2015 APR 20 P 2:54 BLM OFFICE
<u>M. Matthews</u>	
<u>VOID</u>	
<u>J. Krogstad</u>	

CLAIMS LOCATED AFTER OCTOBER 21, 1976, MUST BE RECORDED WITH THE BUREAU OF LAND MANAGEMENT WITHIN 90 DAYS AFTER DATE OF LOCATION.

SHOW SITE OF CLAIM

DIAGRAM CONTAINS FOUR COMPLETE SECTIONS

Sec. 26 T. 4N R. 20W Sec. 25 T. 4N R. 20W

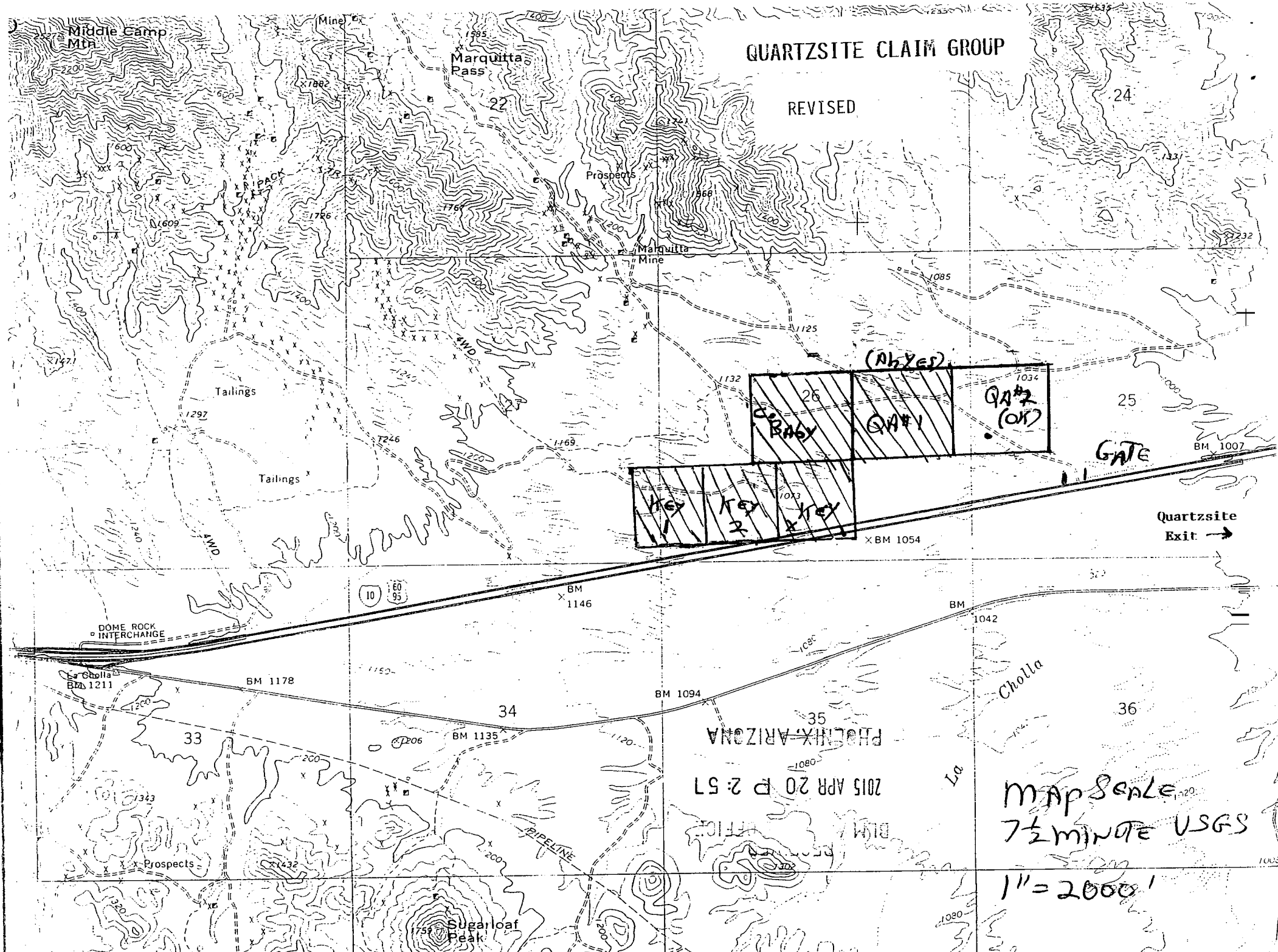


Sec. _____ T. _____ R. _____ Sec. _____ T. _____ R. _____

RECEIVED
BLM A. OFFICE
2015 APR 20 P 2:57
PHOENIX, ARIZONA

QUARTZSITE CLAIM GROUP

REVISED



(ALYES)

CRASH CRASH QUARTZ (OR)

KEY KEY KEY

GATE

Quartzsite Exit →

2015 APR 20 P 2:51
PHOENIX, ARIZONA

MAP SCALE
7 1/2 MINUTE USGS

1" = 2000'

When Recorded

Send to -

MIKE MATTHEWS (S.P.M.A.)

P.O. Box 904

LA MESA, CA. 91944



96- 05511

OFFICIAL RECORDS OF LA PAZ COUNTY, AZ
PATRICIA WALL, LA PAZ COUNTY RECORDER
REC REQ BY: MIKE MATTHEWS - SASE
26 SEP 1996 03:06 PM PAGE 1 OF 2
RECORDING FEE \$ 9.00

LOCATION NOTICE FOR MINING CLAIM

MN-1a Law Forms 3-80



Claim (Name and Number, if used) QA #2	LOCATOR OR OWNER (Name, Address and Zip Code) MIKE MATTHEWS 9348 CARLETON OAKS DR # 43 SANTÉE, CALIF. 92071
Type of Claim <input checked="" type="checkbox"/> Placer <input type="checkbox"/> Lode <input type="checkbox"/> Millsite <input type="checkbox"/> Tunnelsite	KENT MATTHEWS 8706 RUMSON DR. SANTÉE, CALIF. 92071
Date of Location of Claim SEPTEMBER 1ST 1996	JEFF KROGSTAD 10319 ARC FREE DR. SANTÉE, CALIF. 92071
	KEITH COLEMAN 14300 RIOS CANYON RD #68 ELCAJON, CALIF. 92021

Type of Notice
 Amendment to Original Notice Relocation Notice
 If an Amendment or Relocation, Claim was named _____ in the prior notice
 recorded at Docket _____ Page _____ Mining District, _____ County, Arizona.

General Course of Claim is from the _____ to the _____
 Layout of Claim

Claim is 1,700 feet long and 1,800 feet wide.
 Distance from location monument to each end of the Claim is 850 feet in a NORTHERN direction and
850 feet in a SOUTHERN direction.

Locality of Notice of Claim and Monument with reference to some natural object or permanent monument
3500' NE of BM 1054 MARKER TO APPROXIMATELY CENTER OF CLAIM DUE NORTH of INTERSTATE 10

Effective Date of Notice
SEPTEMBER 1ST, 1996
 Signature of Locator: Michael Matthews

INSTRUCTIONS Within 90 days of location of claim:
 1. Complete above portion of form and post on location monument, and
 2. Complete two additional copies of entire form, including map on backside, record one with County Recorder and file other with proper BLM office.

Types of Monuments
 Location Monument is made of 4"x4" WOODEN POST
 Corner and End Monuments are made of: 4"x4" WOODEN POST

Description of Claim
 To observe the perimeter of the Claim begin at the SW corner and travel
 in a NORTHERN direction 1,700 feet to the NW corner monument, thence
 in a EASTERLY direction 1,800 feet to the NE corner monument, thence
 in a SOUTHERLY direction 1,700 feet to the SE corner monument, thence
 in a WESTERLY direction 1,800 feet to the SW corner monument, thence

RECEIVED
 BUREAU OF
 LAND MANAGEMENT
 OCT 12 9 54 AM '96
 ANIZOLA
 STATE OFFICE
 PUEBLO, ARIZONA

A MC 341758

Location of Claim
The Claim lies in the NW & SW NE & SE quarter of section 6/25

Township 4N, Range 20W, G & SR B&M PLOMOSA

Mining District or Cadastral Subdivision, LA PAZ County, Arizona.

The SW corner of the claim lies ~ 2000 feet in a NE direction from the public or established survey monument or permanent natural object described as: BM 1054 MARKER

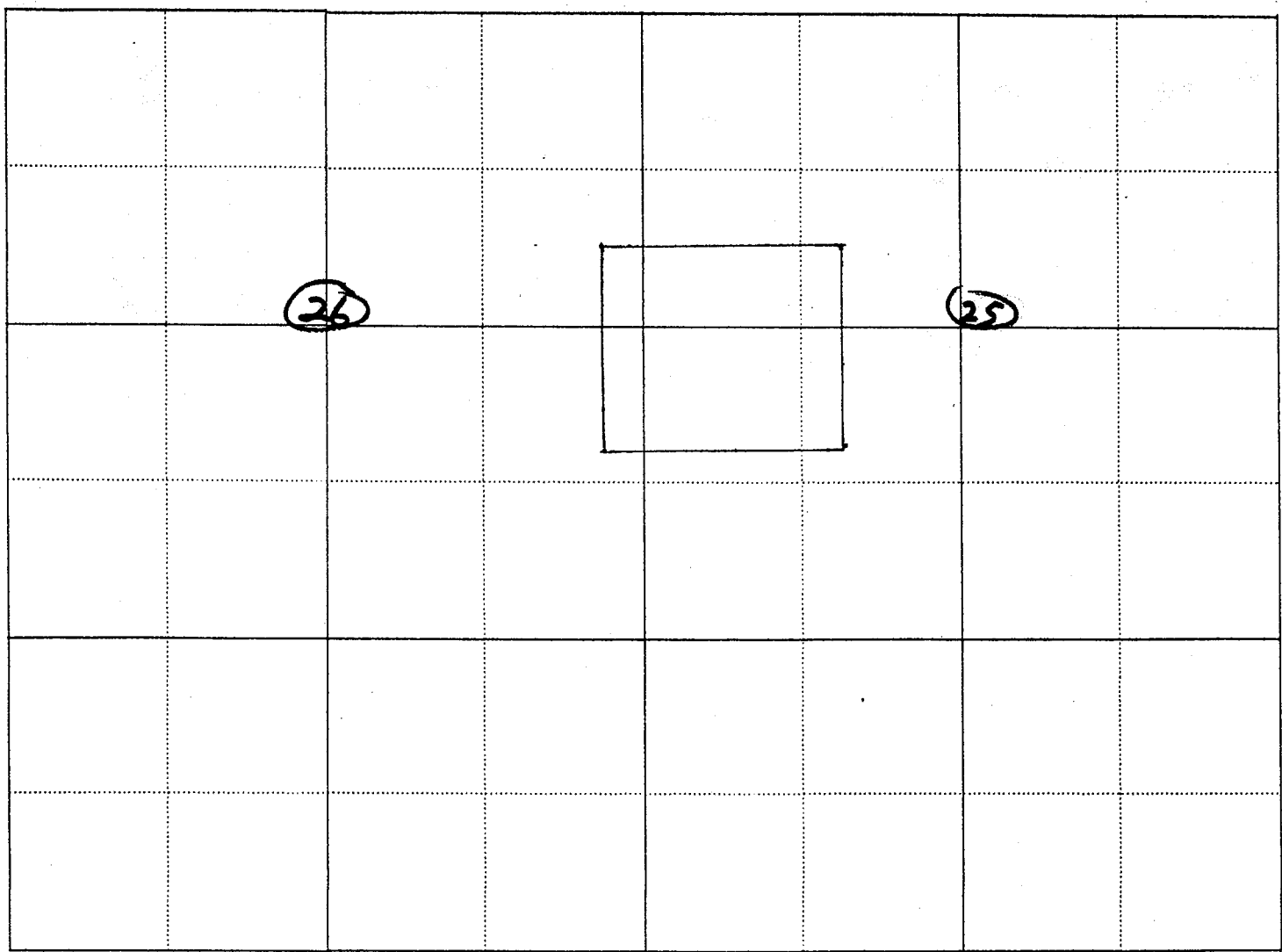
96-05511
26 SEP 1996 03:06 PM PAGE 2 OF 2

MAP, PLAT, OR SKETCH OF MINING CLAIM

MN-1b © Law Forms 3-80




Claim Monument lies in Section 25/26 Range 20W Township 4N G & SR B & M

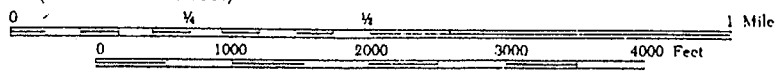


SCALE (Choose One)

1 : 24000 (1 inch = 2000 feet)



1 : 12000 (1 inch = 1000 feet)



Other (1 inch = not more than 2000 feet)

NORTH ARROW
(Show Direction)



Grid Magnetic


When Recorded

Send to -

Mike Matthews (S.P.M.A.)

P.O. Box 904

LA MESA, CA. 91944



96- 05511

OFFICIAL RECORDS OF LA PAZ COUNTY, AZ
PATRICIA WALL, LA PAZ COUNTY RECORDER
REC REQ BY: MIKE MATTHEWS - SASE
26 SEP 1996 03:06 PM PAGE 1 OF 2
RECORDING FEE \$ 9.00

LOCATION NOTICE FOR MINING CLAIM

MN-1a Law Forms 3-80



Claim (Name and Number, if used) <u>QA #2</u>	LOCATOR OR OWNER (Name, Address and Zip Code) Mike Matthews 9348 CARLETON OAKS DR # 43 Santee, CA. 92071 92071
Type of Claim <input checked="" type="checkbox"/> Placer <input type="checkbox"/> Lode <input type="checkbox"/> Millsite <input type="checkbox"/> Tunnelsite	Kent Matthews 8706 Rumson Dr. Santee, Calif. 92071 92071
Date of Location of Claim <u>September 1st 1996</u>	Jeff Krugstad 10319 CABE FREE DR. Santee, CA. 92071 92071
	Keith Coleman 14300 RIOS CANYON RD #68 ELCAJON, CA. 92021

Type of Notice
 Amendment to Original Notice Relocation Notice
 If an Amendment or Relocation, Claim was named _____ in the prior notice
 recorded at Docket _____, Page _____, Mining District, _____ County, Arizona.

General Course of Claim is from the _____ to the _____
 Layout of Claim

Claim is 1,700 feet long and 1,800 feet wide.
 Distance from location monument to each end of the Claim is 850 feet in a NORTHERN direction and
850 feet in a Southern direction.

Locality of Notice of Claim and Monument with reference to some natural object or permanent monument
3,500' NE of Bm 1054 MARKER TO APPROXIMATELY CENTER OF CLAIM DUE NORTH of INTERSTATE 10

Effective Date of Notice
September 1st, 1996
 Signature of Locator Michael Matthews

INSTRUCTIONS Within 90 days of location of claim:
 1. Complete above portion of form and post on location monument, and
 2. Complete two additional copies of entire form, including map on backside, record one with County Recorder and file other with proper BLM office.

Types of Monuments
 Location Monument is made of 4"x4" Wooden Post
 Corner and End Monuments are made of: 4"x4" Wooden Post

Description of Claim
 To observe the perimeter of the Claim begin at the SW corner and travel

in a NORTHERN direction 1,700 feet to the NW corner monument, thence
 in a EASTERLY direction 1,800 feet to the NE corner monument, thence
 in a Southerly direction 1,700 feet to the SE corner monument, thence
 in a WESTERLY direction 1,800 feet to the SW corner monument, thence

RECEIVED
 BUREAU OF
 LAND MANAGEMENT
 OCT 22 9 54 AM '96
 FEDERAL BUREAU OF REVENUE
 STATE OFFICE
 PHOENIX, ARIZONA

AHC 341758

Location of Claim
The Claim lies in the NW 1/4 SW 1/4 SE quarter of section 26/25

Township 4N, Range 20W, G & SR B&M PLOMOSA

Mining District or Cadastral Subdivision, LA PAZ County, Arizona.

The SW corner of the claim lies ~2,000 feet in a NE direction from the public or established survey monument or permanent natural object described as: BM 1054 MARKER

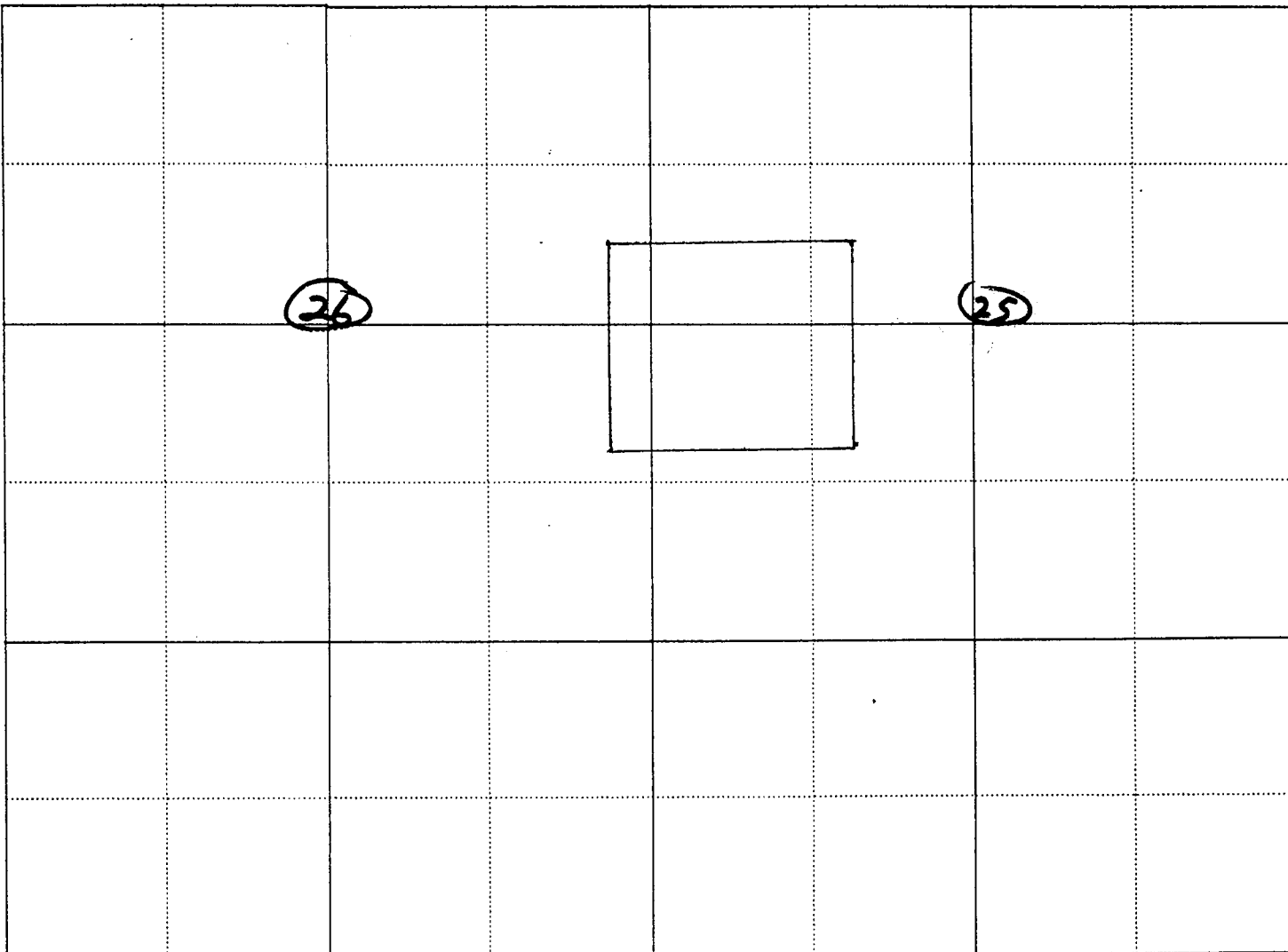
96- 05511
26 SEP 1996 03:06 PM PAGE 2 OF 2

MAP, PLAT, OR SKETCH OF MINING CLAIM

MN-1b © Law Forms 3-80

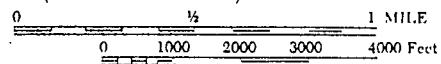


Claim Monument lies in Section 25/26 Range 20W Township 4N G & SR B & M

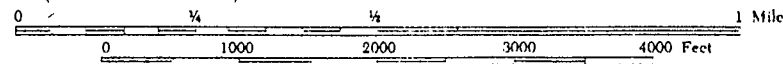


SCALE (Choose One)

1 : 24000 (1 inch = 2000 feet)



1 : 12000 (1 inch = 1000 feet)

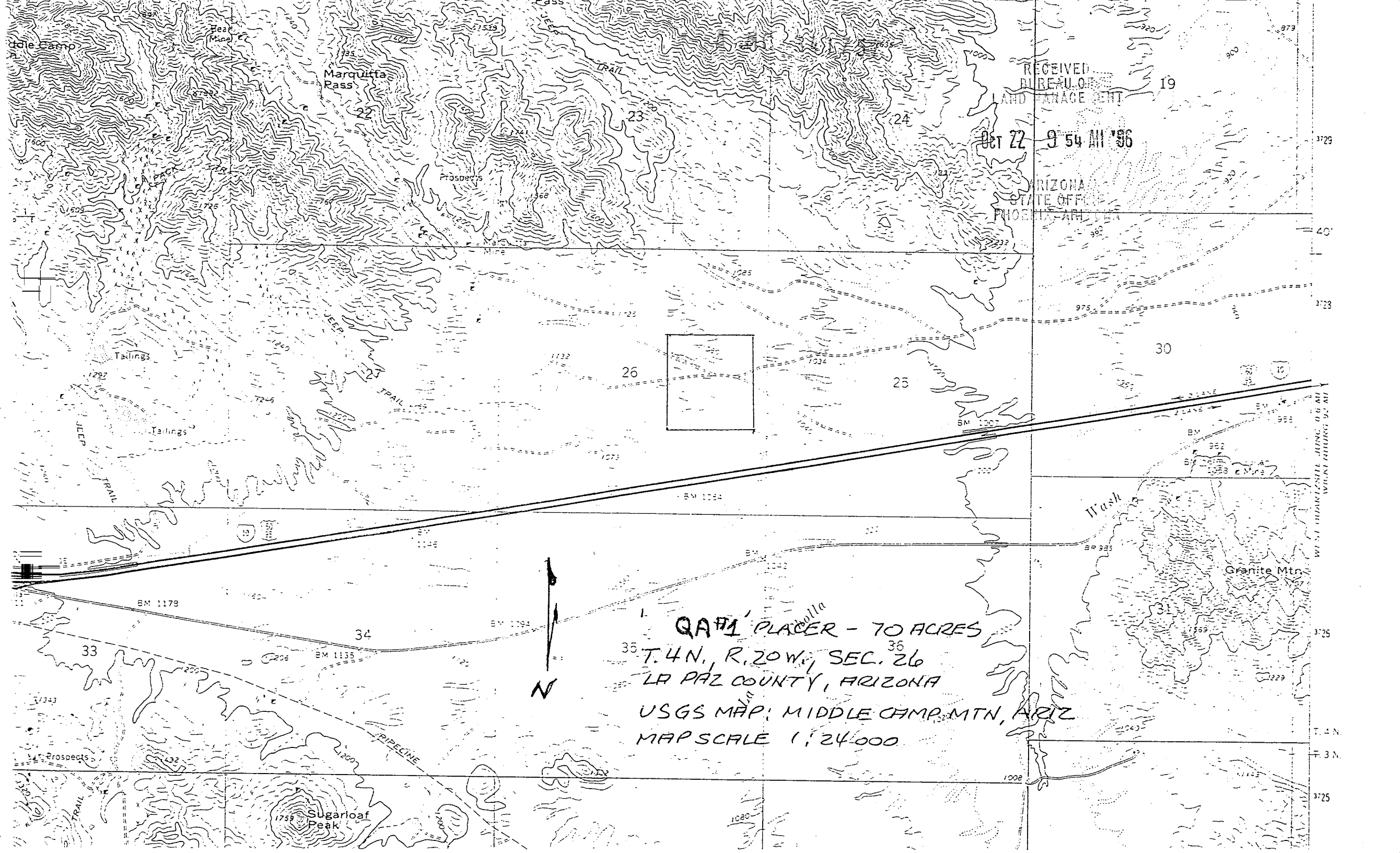


Other (1 inch = not more than 2000 feet)

NORTH ARROW
(Show Direction)



Grid Magnetic



RECEIVED
BUREAU OF
LAND MANAGEMENT 19

OCT 22 9 54 AM '96

ARIZONA
STATE OFFICE
PHOENIX, ARIZONA

QAM PLACER - 70 ACRES
T. 4 N., R. 20 W., SEC. 26
LA PAZ COUNTY, ARIZONA
USGS MAP: MIDDLE CAMP MTN, ARIZ
MAP SCALE 1:24,000



WEST QUARTER, SEC. 26
JUN. 9, 1878
SOUTH RANGING, 92, 93, 94

Granite Mtn

Marquitta Pass

Middle Camp

Bear Mine

Prospect's

Tailings

Tailings

Prospect's

Sugarloaf Peak

Wash

TRAIL

TRAIL

PIPELINE

BM 1179

BM 1135

BM 1184

BM 1084

BM 1007

BM 952

BM 1088

BM 925

BM 1129

1008

1080

3729

40

3723

3725

3725

3725

T. 4 N.

T. 3 N.

3725

19

24

23

26

25

30

34

33

31

36

35

3725

UNITED STATES
DEPARTMENT OF THE INTERIOR
BUREAU OF LAND MANAGEMENT
(Return Address)

State _____ Office _____

AN EQUAL OPPORTUNITY EMPLOYER

OFFICIAL BUSINESS
PENALTY FOR PRIVATE USE, \$300

**BUREAU OF LAND MANAGEMENT
DENVER FEDERAL CENTER
BUILDING 50, SC-610
P.O. BOX 25047
DENVER, COLORADO 80225-0047**

**FINANCIAL DOCUMENTS
ONLY**

- SC-613C = PRODUCTION SCHEDULING SECTION**
- SC-615 = GENERAL ACCOUNTING BRANCH**
- SC-616 = ADMINISTRATIVE AND CUSTOMER PAYMENTS BRANCH**

SC-613C PRODUCTION SCHEDULING SECTION

Deposit Tickets (SF-215) Including Supporting Documents,
e.g., Form 1370-35, 1370-40, etc.

Progress Reports (Form 1681-6)

Payroll Change Forms (FB-315)

Automated Payroll Correction Letters (FB305PP1)

Automated Refunds (Form 1374-1)

Adjustments to Lease (Form 1370-11 & Form 1371-18)

Refund Data Sheet (Form 1374-1) Including
DFS (Form 1310-5) or CDS (Form 1370-35)

SC-615 GENERAL ACCOUNTING BRANCH

Collection Transmittals (Form 1370-8 only) - Enclosed

Debit Vouchers (SF-5515)

Fund Transfers Between Agencies (SF-1081 Collection Refunds)

OPAC

Fuel & Oil Issue Record (Form 1520-28)

Motor Vehicle Petroleum Issue Record -
Reimbursable (GSA Form 1374-A)

Emergency Firefighter Payrolls

Stores Control Register (Form 1520-6)

Receiving Report for Stores (DI-102)

Report of Survey for Stores (DI-103)

Transfer of Property for Stores (DI-104)

Inventory of Property for Stores (DI-106)

Reimbursable Work Project Authorization (Form 1681-3)

Final Salary Clearance (Form 1340-2) - Enclosed

Balanced Standard Voucher (Temporary Form 1310-21)

Project Number Assignment Form (Temporary Form 1310-12)

SC-616 ADMINISTRATIVE AND CUSTOMER PAYMENTS BRANCH

Travel Advance Requests (SF-1038) - Enclosed

Travel Vouchers (SF-1012) - Enclosed

Travel Authorizations (DI-1020) - Enclosed

Reimbursement Vouchers (SF-1129 Imprest) - Enclosed

Final Salary Clearance (Form 1340-2) - Enclosed

All Payment Invoices:

Document Face Sheets for Obligations & Payments (1310-5)

Purchase Orders (Pink & Blue) (OF-347)

Purchase Orders (SF-44)

Advertising Orders (SF-1143)

District Contract Obligations

District Certificates for Contract Payments (1510-10)

Receiving Reports (OF-347)

T.R. Buff copies (SF-1169) including

Documents Face Sheet (1310-5)

GSA FEDSTRIP Obligation Copies (SF-3146)

GSA Self Service Obligations (GSA-831)

Tort Claims (SF-1145)

Seed Test Results

Equipment Order Use Summary & Invoice (1510-18)

Fund Transfers Between Agencies (SF-1081 - Payments)

GEOGRAPHIC STATE: ARIZONA MERIDIAN: 14 TOWNSHIP: 4-ON RANGE: 20-OW

SEC	SUBDIVISION	MTR	X-REFERENCE	NUMBER/TYPE/DISPOSITION/ACRES	PROPRIETOR/INTEREST/RELATIONSHIP
32	S2NE	14	3-ON 20-OW	CASE: AZA 001238	EL PASO NATURAL GAS 100.00000% HOLDER
33	N2SE, NESW, S2NW			TYPE: 288100 ROW-D&G PIPELINES	
34	W2SW, SESW, SWSE			DISP: CLOSED 02/21/73	
				ACRS: 00001.000	
25	S2N2	14	3-ON 21-OW	CASE: AZA 008829	SOUTHWESTERN TEL CO 100.00000% HOLDER/BILLEE
26	SESENE, N2S2	14	3-ON 22-OW	TYPE: 286202 ROW-TELEPHONE-TELEG	
27	N2S2, SWSW	14	4-ON 14-OW	DISP: PENDING 07/31/92	
28	S2S2	14	4-ON 16-OW	ACRS: 00045.140	
29	S2SE, SESW	14	4-ON 17-OW		
30	S2SE	14	4-ON 18-OW		
31	N2NE, NWNW	14	4-ON 19-OW		
31	LOT 1,5	14	4-ON 21-OW		
32	N2NW	14	5-ON 14-OW		
		14	5-ON 15-OW		
25	S2N2	14	3-ON 21-OW	CASE: AZA 00882901	SOUTHWESTERN TEL CO 100.00000% PERMITTEE
26	S2S2NE, NWNWSE, N2N2SW	14	3-ON 22-OW	TYPE: 280004 ROW TEMP USE PERMIT	
27	S2	14	4-ON 19-OW	DISP: CLOSED 07/01/93	
28	S2S2	14	4-ON 21-OW	ACRS: 00052.280	
29	SE				
31	N2N2				
32	N2NW, NWNE				
6	SWNE, S2NW, SW, W2SE	14	4-OS 23-OW	CASE: AZA 013398	BR REGIONAL OFFICE 100.00000% HOLDING AGENC
6	LOT 1-7	14	5-ON 20-OW	TYPE: 231270 WDL-RECLAMATION MIS	
7	W2NE, W2	14	5-OS 20-OW	DISP: AUTHORIZED 07/02/02	
7	LOT 1-4	14	5-OS 21-OW	ACRS: 99999.999	
18	W2	14	5-OS 23-OW		
18	LOT 1-4	14	6-OS 21-OW		
		14	6-OS 22-OW		
		14	7-ON 19-OW		
		14	7-OS 21-OW		
		14	7-OS 22-OW		
		14	8-ON 19-OW		
		14	8-OS 21-OW		
		14	8-OS 22-OW		
		14	8-OS 23-OW		
		14	8-OS 24-OW		
		14	9-OS 22-OW		
		14	9-OS 23-OW		
		14	9-OS 24-OW		
		14	9-OS 25-OW		
		14	10-ON 19-OW		
		14	10-OS 23-OW		
		14	10-OS 24-OW		
		14	10-OS 25-OW		
		14	19-ON 22-OW		
		27	1-ON 26-OE		

 GEOGRAPHIC STATE: ARIZONA MERIDIAN: 14 TOWNSHIP: 4-0N RANGE: 20-0W

SEC	SUBDIVISION	MTR	X-REFERENCE	NUMBER/TYPE/DISPOSITION/ACRES	PROPRIETOR/INTEREST/RELATIONSHIP
		27	2-0N 26-0E		
		27	2-0N 27-0E		
		27	2-0S 23-0E		
		27	3-0N 26-0E		
		27	3-0N 27-0E		
		27	3-0S 23-0E		
		27	4-0N 25-0E		
		27	4-0N 26-0E		
		27	4-0S 23-0E		
		27	8-0S 22-0E		
		27	9-0S 21-0E		
		27	9-0S 22-0E		
		27	11-0N 21-0E		
		27	13-0S 22-0E		
		27	13-0S 23-0E		
		27	13-0S 24-0E		
		27	14-0S 23-0E		
		27	14-0S 24-0E		
		27	14-2S 23-0E		
		27	15-0S 23-0E		
		27	15-0S 24-0E		
		27	16-0S 22-0E		
		27	16-0S 23-0E		
31	PT OF SE			CASE: AZA 019253 TYPE: 286001 ROW-COMM SITE-FLPMA DISP: CLOSED 12/30/86 ACRS: 00001.000	NEWVECTOR GROUP INC 0.00000% APPLICANT
16	SESE	14	3-0S 23-0W	CASE: AZA 0203498P	AZ SLD 100.00000% PATENTEE
		14	4-0S 23-0W	TYPE: 221006 EX-STATE SEC 206, F	BLM YUMA DO 100.00000% ADMIN MGT ENT
		14	12-0N 17-0W	DISP: CLOSED 03/01/91	
		14	12-0N 18-0W	ACRS: 00001.000	
25	S2	14	1-0N 8-0W	CASE: AZA 021968	ALL AMER PIPELINE CO 100.00000% HOLDER/BILLEE
31	NE, SW	14	1-0N 9-0W	TYPE: 288100 ROW-O&G PIPELINES	
32	N2	14	1-0N 10-0W	DISP: AUTHORIZED 05/18/85	
33	SWNW, S2	14	1-0S 6-0W	ACRS: 00300.000	
34	S2	14	1-0S 7-0W		
35	NE, SW	14	1-0S 8-0W		
36	NW	14	2-0N 10-0W		
		14	2-0N 11-0W		
		14	2-0N 12-0W		
		14	2-0N 13-0W		
		14	2-0N 19-0W		
		14	2-0S 2-0W		
		14	2-0S 3-0W		
		14	2-0S 4-0W		
		14	2-0S 5-0W		
		14	2-0S 6-0W		

GEOGRAPHIC STATE: ARIZONA MERIDIAN: 14 TOWNSHIP: 4-ON RANGE: 20-OW

SEC	SUBDIVISION	MTR	X-REFERENCE	NUMBER/TYPER/DISPOSITION/ACRES	PROPRIETOR/INTEREST/RELATIONSHIP
		14	3-ON	13-OW	
		14	3-ON	14-OW	
		14	3-ON	15-OW	
		14	3-ON	16-OW	
		14	3-ON	21-OW	
		14	3-ON	22-OW	
		14	3-OS	1-OW	
		14	3-OS	2-OW	
		14	4-ON	16-OW	
		14	4-ON	17-OW	
		14	4-ON	18-OW	
		14	4-ON	19-OW	
		14	4-ON	21-OW	
		14	4-OS	1-0E	
		14	4-OS	1-OW	
		14	5-OS	1-0E	
		14	5-OS	2-0E	
		14	5-OS	3-0E	
		14	6-OS	2-0E	
		14	6-OS	3-0E	
		14	6-OS	4-0E	
		14	6-OS	5-0E	
		14	6-OS	6-0E	
		14	6-OS	7-0E	
		14	6-OS	8-0E	
		14	6-OS	9-0E	
		14	6-OS	10-0E	
		14	7-OS	10-0E	
		14	7-OS	11-0E	
		14	7-OS	12-0E	
		14	8-OS	12-0E	
		14	8-OS	13-0E	
		14	8-OS	14-0E	
		14	9-OS	14-0E	
		14	9-OS	15-0E	
		14	12-OS	19-0E	
		14	13-OS	23-0E	
		14	13-OS	27-0E	
		14	13-OS	28-0E	
		14	13-OS	29-0E	
		14	13-OS	30-0E	
		14	13-OS	31-0E	
		14	13-OS	32-0E	
/25	S2	14	1-ON	4-OW	CASE: AZA 022287 SPRINT COMMUNICATION 0.00000% BILLEE
26	S2S2S2	14	2-ON	5-OW	TYPE: 286203 ROW-TEL & TELEG, FL US SPRINT COMM CO 100.00000% HOLDER
31	N2NE	14	2-ON	7-OW	DISP: AUTHORIZED 01/17/90
31	LOT 1	14	2-ON	8-OW	ACRS: 00101.970
32	N2	14	3-ON	13-OW	
33	N2	14	3-ON	14-OW	

GEOGRAPHIC STATE: ARIZONA MERIDIAN: 14 TOWNSHIP: 4-0N RANGE: 20-0W

SEC	SUBDIVISION	MTR	X-REFERENCE	NUMBER/TYPE/DISPOSITION/ACRES	PROPRIETOR/INTEREST/RELATIONSHIP
34	N2N2	14	3-0N 15-0W		
35	N2NWNW	14	3-0N 21-0W		
031	S2NWNW	14	3-0N 22-0W		
		14	4-0N 15-0W		
		14	4-0N 16-0W		
		14	4-0N 17-0W		
		14	4-0N 18-0W		
		14	4-0N 19-0W		
		14	4-0N 21-0W		
		14	13-0S 28-0E		
		14	13-0S 29-0E		
		14	13-0S 30-0E		
		14	13-0S 31-0E		
		14	14-0S 31-0E		
		14	14-0S 32-0E		
		14	16-0S 22-0E		
		14	17-0S 20-0E		
27	SESE	14	3-0N 16-0W	CASE: AZA 022700	NATL EXCHANGE INC 100.00000% APPLICANT
		14	3-0N 21-0W	TYPE: 286203 ROW-TEL & TELEG, FL	
		14	7-0S 12-0E	DISP: CLOSED 07/10/87	
		14	13-0S 30-0E	ACRS: 00001.000	
25	M&B	14	1-0N 8-0W	CASE: AZA 023095	PACIFIC TX PIPELINE 100.00000% HOLDER
31	M&B	14	1-0N 9-0W	TYPE: 288100 ROW-O&G PIPELINES	
32	M&B	14	1-0N 10-0W	DISP: AUTHORIZED 05/23/86	
33	M&B	14	1-0S 6-0W	ACRS: 00300.000	
34	M&B	14	1-0S 7-0W		
35	M&B	14	1-0S 8-0W		
36	M&B	14	2-0N 10-0W		
		14	2-0N 11-0W		
		14	2-0N 12-0W		
		14	2-0N 13-0W		
		14	2-0S 2-0W		
		14	2-0S 3-0W		
		14	2-0S 4-0W		
		14	2-0S 5-0W		
		14	2-0S 6-0W		
		14	3-0N 13-0W		
		14	3-0N 14-0W		
		14	3-0N 15-0W		
		14	3-0N 16-0W		
		14	3-0N 21-0W		
		14	3-0N 22-0W		
		14	3-0S 1-0W		
		14	3-0S 2-0W		
		14	4-0N 16-0W		
		14	4-0N 17-0W		
		14	4-0N 18-0W		
		14	4-0N 19-0W		

 GEOGRAPHIC STATE: ARIZONA MERIDIAN: 14 TOWNSHIP: 4-ON RANGE: 20-OW

SEC	SUBDIVISION	MTR	X-REFERENCE	NUMBER/TYPE/DISPOSITION/ACRES	PROPRIETOR/INTEREST/RELATIONSHIP
		14	4-ON 21-OW		
		14	4-OS 1-OE		
		14	4-OS 1-OW		
		14	5-OS 1-OE		
		14	5-OS 2-OE		
		14	5-OS 3-OE		
		14	6-OS 2-OE		
		14	6-OS 3-OE		
		14	6-OS 4-OE		
		14	6-OS 5-OE		
		14	6-OS 6-OE		
		14	6-OS 7-OE		
		14	6-OS 8-OE		
		14	6-OS 9-OE		
		14	6-OS 10-OE		
		14	7-OS 10-OE		
		14	7-OS 11-OE		
		14	7-OS 12-OE		
		14	8-OS 12-OE		
		14	8-OS 13-OE		
		14	8-OS 14-OE		
		14	9-OS 14-OE		
		14	9-OS 15-OE		
		14	12-OS 19-OE		
		14	13-OS 23-OE		
		14	13-OS 27-OE		
		14	13-OS 28-OE		
		14	13-OS 29-OE		
		14	13-OS 30-OE		
		14	13-OS 31-OE		
		14	13-OS 32-OE		
21	SE			CASE: AZA 023127	MEYER RESOURCES INC 100.00000% OPERATOR
28	SE,NE			TYPE: 380910 SURFACE MGT-PLAN	MEYER RESOURCES INC 0.00000% CLAIMANT
33	NE			DISP: CLOSED 10/04/88	
				ACRS: 00005.000	
27	PART			CASE: AZA 023164	BELFIELD LOUIS JR 0.00000% CLAIMANT
				TYPE: 380913 SURFACE MGT-NOTICE	BELFIELD SHIRLEY 0.00000% CLAIMANT
				DISP: AUTHORIZED 01/21/88	NICHOLSON THOMAS 100.00000% OPERATOR
				ACRS: 00003.000	
33	PART	14	3-ON 20-OW	CASE: AZA 023195	NEWMONT EXPLORATION 0.00000% OPERATOR
34	PART			TYPE: 380913 SURFACE MGT-NOTICE	WESTWORLD INC 100.00000% CLAIMANT
35	PART			DISP: CLOSED 03/22/88	
				ACRS: 00006.500	

GEOGRAPHIC STATE: ARIZONA MERIDIAN: 14 TOWNSHIP: 4-0N RANGE: 20-0W

SEC	SUBDIVISION	MTR	X-REFERENCE	NUMBER/TYPE/DISPOSITION/ACRES	PROPRIETOR/INTEREST/RELATIONSHIP
32	ALL	14	3-0N 20-0W	CASE: AZA 023239	AMER COPPER & NICKLE 0.00000% OPERATOR
33	SW			TYPE: 380913 SURFACE MGT-NOTICE DISP: CLOSED 06/29/91 ACRS: 00005.000	HEINRICHS GEO EXPLOR 100.00000% CLAIMANT
30	SW	14	4-0N 21-0W	CASE: AZA 023284	BREAKWATER RESOURCES 100.00000% OPERATOR
31	NW			TYPE: 380913 SURFACE MGT-NOTICE DISP: CLOSED 07/28/93 ACRS: 00002.000	HELMICK PAUL 0.00000% CLAIMANT PATCH DAN 0.00000% CLAIMANT
31	SW			CASE: AZA 023313	CYPRUS BAGDAD COPPER 0.00000% OPERATOR
				TYPE: 380913 SURFACE MGT-NOTICE DISP: CLOSED 06/17/92 ACRS: 00005.000	HEINRICHS GEO EXPLOR 100.00000% CLAIMANT
27	NE			CASE: AZA 023323	BELFIELD LOUIS JR 100.00000% OPERATOR
				TYPE: 380913 SURFACE MGT-NOTICE DISP: AUTHORIZED 05/18/88 ACRS: 00005.000	BELFIELD LOUIS JR 0.00000% CLAIMANT
28	W2NW			CASE: AZA 023324	CONZELMAN ELIZABETH 100.00000% OPERATOR
				TYPE: 380913 SURFACE MGT-NOTICE DISP: CLOSED 04/04/96 ACRS: 00000.250	CONZELMAN ELIZABETH 0.00000% CLAIMANT
28	NWNW			CASE: AZA 023325	JOOS ALLAN 100.00000% OPERATOR
				TYPE: 380913 SURFACE MGT-NOTICE DISP: CLOSED 01/30/95 ACRS: 00002.000	SIELER JOHN 0.00000% CLAIMANT TALIABUE JOHN 0.00000% CLAIMANT
12	POR			CASE: AZA 023384	WESTERN STERLING 100.00000% PARTY-IN-INTE
13	POR			TYPE: 292802 UNAUTHORIZED DEVELO DISP: CLOSED 03/02/89 ACRS: 00007.000	
12	E2	14	4-0N 19-0W	CASE: AZA 023385	WESTERN STERLING 100.00000% OPERATOR
13	S2			TYPE: 380910 SURFACE MGT-PLAN DISP: AUTHORIZED 08/20/90 ACRS: 00213.000	WESTERN STERLING 0.00000% CLAIMANT
12	E2	14	4-0N 19-0W	CASE: AZA 02338501	WESTERN STERLING 100.00000% OPERATOR
13	S2			TYPE: 380913 SURFACE MGT-NOTICE DISP: AUTHORIZED 09/05/90 ACRS: 00001.000	WESTERN STERLING 0.00000% CLAIMANT

GEOGRAPHIC STATE: ARIZONA MERIDIAN: 14 TOWNSHIP: 4-ON RANGE: 20-OW

SEC	SUBDIVISION	MTR X-REFERENCE	NUMBER/TYPE/DISPOSITION/ACRES	PROPRIETOR/INTEREST/RELATIONSHIP
34	W2		CASE: AZA 023442 TYPE: 380913 SURFACE MGT-NOTICE DISP: CLOSED 03/29/96 ACRS: 00001.000	GANSKE JAMES 100.00000% OPERATOR GANSKE JAMES 0.00000% CLAIMANT
33	POR	14 3-ON 20-OW	CASE: AZA 023452 TYPE: 380913 SURFACE MGT-NOTICE DISP: AUTHORIZED 08/12/88 ACRS: 00002.000	WESTWORLD INC 100.00000% CLAIMANT
34	POR			
35	POR			
36	POR			
28	W2		CASE: AZA 023580 TYPE: 380913 SURFACE MGT-NOTICE DISP: AUTHORIZED 12/08/95 ACRS: 00005.000	CRUIKSHANK JACK 100.00000% OPERATOR CRUIKSHANK JACK 0.00000% CLAIMANT
28	SW		CASE: AZA 023580D TYPE: 380913 SURFACE MGT-NOTICE DISP: PENDING 09/24/96 ACRS: 00001.000	CRUIKSHANK JACK 100.00000% CLAIMANT
19	POR OF	14 4-ON 19-OW 14 6-ON 18-OW	CASE: AZA 023636 TYPE: 380913 SURFACE MGT-NOTICE DISP: AUTHORIZED 12/23/88 ACRS: 00005.000	CURLESS E J 100.00000% OPERATOR CURLESS E J 0.00000% CLAIMANT
21	POR		CASE: AZA 023658 TYPE: 380913 SURFACE MGT-NOTICE DISP: CLOSED 02/15/90 ACRS: 00003.000	MEYER RESOURCES INC 100.00000% CLAIMANT
28	POR			
29	SE			
32	NE			
33	POR			
/25	E2	14 4-ON 19-OW	CASE: AZA 023668 TYPE: 380913 SURFACE MGT-NOTICE DISP: AUTHORIZED 01/12/90 ACRS: 00001.000	CURLESS E J 100.00000% OPERATOR CURLESS E J 0.00000% CLAIMANT
28	NE			
28	E2NWNW		CASE: AZA 023679 TYPE: 380913 SURFACE MGT-NOTICE DISP: CLOSED 05/05/94 ACRS: 00005.000	WEEKS LELAND 100.00000% CLAIMANT
34	NE		CASE: AZA 023705 TYPE: 380913 SURFACE MGT-NOTICE DISP: AUTHORIZED 02/23/89 ACRS: 00005.000	ANDERSON MARK 100.00000% OPERATOR ANDERSON MARK 0.00000% CLAIMANT

GEOGRAPHIC STATE: ARIZONA MERIDIAN: 14 TOWNSHIP: 4-ON RANGE: 20-0W

SEC	SUBDIVISION	MTR X-REFERENCE	NUMBER/TYPER/DISPOSITION/ACRES	PROPRIETOR/INTEREST/RELATIONSHIP
28 33	W2 N2		CASE: AZA 024175 TYPE: 380913 SURFACE MGT-NOTICE DISP: CLOSED 07/20/94 ACRS: 00005.000	LASTELLA JOE 100.00000% OPERATOR
26 27	NW NE		CASE: AZA 024278 TYPE: 380913 SURFACE MGT-NOTICE DISP: AUTHORIZED 02/09/90 ACRS: 00005.000	FAIN D D 50.00000% OPERATOR SEIFERT EUGENE J 50.00000% OPERATOR
33 34 35 36	POR POR POR POR	14 3-ON 20-0W	CASE: AZA 024410 TYPE: 380913 SURFACE MGT-NOTICE DISP: CLOSED 10/02/90 ACRS: 00001.000	BLM YUMA DO 0.00000% OFFICE OF REC COMINCO AM RES INC 100.00000% OPERATOR
28	POR		CASE: AZA 024688 TYPE: 380913 SURFACE MGT-NOTICE DISP: CLOSED 08/09/90 ACRS: 00001.000	RHEA WILLIS 100.00000% CLAIMANT
30 31 35 36	SW NW POR POR	14 4-ON 21-0W	CASE: AZA 024822 TYPE: 380913 SURFACE MGT-NOTICE DISP: AUTHORIZED 12/12/91 ACRS: 00004.000	BLM YUMA DO 0.00000% OFFICE OF REC MONTGOMERY GRANDY 100.00000% OPERATOR PATCH DAN 0.00000% CLAIMANT
30 31	S2 N2		CASE: AZA 024823 TYPE: 380913 SURFACE MGT-NOTICE DISP: CLOSED 09/08/93 ACRS: 00004.000	BFP MINERAL RESEARCH 100.00000% OPERATOR BLM YUMA DO 0.00000% OFFICE OF REC
35	POR		CASE: AZA 024828 TYPE: 380913 SURFACE MGT-NOTICE DISP: CLOSED 01/26/96 ACRS: 00001.000	COGGIN H MASON PE&LS 100.00000% OPERATOR
34	POR		CASE: AZA 024835 TYPE: 292803 UNAUTHORIZED OCCUPA DISP: CLOSED 10/16/90 ACRS: 00001.000	UNKNOWN 100.00000% PARTY-IN-INTE
30	POR		CASE: AZA 024875 TYPE: 380913 SURFACE MGT-NOTICE DISP: AUTHORIZED 10/23/90 ACRS: 00005.000	BLM YUMA DO 0.00000% OFFICE OF REC HUDLOW M K 100.00000% OPERATOR

GEOGRAPHIC STATE: ARIZONA MERIDIAN: 14 TOWNSHIP: 4-0N RANGE: 20-0W

SEC	SUBDIVISION	MTR_X-REFERENCE	NUMBER/TYPER/DISPOSITION/ACRES	PROPRIETOR/INTEREST/RELATIONSHIP
32	SWNW		CASE: AZA 024886 TYPE: 288100 ROW-O&G PIPELINES DISP: AUTHORIZED 12/03/90 ACRS: 00000.331	EL PASO NATURAL GAS 100.00000% HOLDER
28	PART		CASE: AZA 025089 TYPE: 380913 SURFACE MGT-NOTICE DISP: AUTHORIZED 02/11/91 ACRS: 00001.000	BLM YUMA DO 0.00000% OFFICE OF REC COUCH STANCIL 100.00000% OPERATOR
033	SE	14 3-0N 20-0W	CASE: AZA 025114 TYPE: 380913 SURFACE MGT-NOTICE DISP: AUTHORIZED 02/27/91 ACRS: 00001.000	BLM YUMA DO 0.00000% OFFICE OF REC SLEDGE KENNETH C 100.00000% OPERATOR
20	SW	14 1-0N 23-0W 14 2-0N 22-0W 14 2-0N 23-0W 14 3-0N 21-0W 14 7-0N 17-0W 27 10-0S 20-0E 27 10-0S 21-0E 27 11-0S 20-0E 27 12-0S 20-0E	CASE: AZA 025926 TYPE: 315100 D&G GEOPHYS EXPL-EX DISP: AUTHORIZED 10/03/91 ACRS: 00010.000	USGS 100.00000% APPLICANT
26	NW		CASE: AZA 026093 TYPE: 380913 SURFACE MGT-NOTICE DISP: AUTHORIZED 11/26/91 ACRS: 00004.000	BLM YUMA DO 0.00000% OFFICE OF REC HULM JOHN M 100.00000% OPERATOR HULM JOHN M 0.00000% CLAIMANT
27	NE			
36	EZEZSE	14 3-0N 20-0W 14 4-0N 19-0W	CASE: AZA 027052 TYPE: 282201 ROW-ROADS UNDER RS DISP: PENDING 12/16/92 ACRS: 00005.000	LA PAZ CO PUB WORKS 100.00000% HOLDER
11	SW		CASE: AZA 027057 TYPE: 380913 SURFACE MGT-NOTICE DISP: CLOSED 08/18/95 ACRS: 00004.900	CALKINS DONALD 50.00000% OPERATOR CALKINS DONALD 0.00000% CLAIMANT LEE VICTOR A 50.00000% OPERATOR LEE VICTOR A 0.00000% CLAIMANT
28	SENW		CASE: AZA 027058 TYPE: 380910 SURFACE MGT-PLAN DISP: AUTHORIZED 11/27/95 ACRS: 00005.000	CRUIKSHANK JACK 0.00000% CLAIMANT

GEOGRAPHIC STATE: ARIZONA MERIDIAN: 14 TOWNSHIP: 4-0N RANGE: 20-0W

SEC	SUBDIVISION	MTR_X-REFERENCE	NUMBER/TYPER/DISPOSITION/ACRES	PROPRIETOR/INTEREST/RELATIONSHIP
33	SE		CASE: AZA 027071	ARIMETCO INC 100.00000% OPERATOR
34	SW		TYPE: 380913 SURFACE MGT-NOTICE	BLM YUMA DO 0.00000% OFFICE OF REC
			DISP: CLOSED 06/03/96	DAUSINGER NORMAN 0.00000% CLAIMANT
			ACRS: 00001.030	DAUSINGER MARIA L 0.00000% CLAIMANT
27	NW		CASE: AZA 027326	BLM YUMA DO 0.00000% OFFICE OF REC
			TYPE: 380913 SURFACE MGT-NOTICE	LISTON KEITH R 100.00000% OPERATOR
			DISP: AUTHORIZED 11/25/92	LISTON KEITH R 0.00000% CLAIMANT
			ACRS: 00004.000	
28	SE		CASE: AZA 027329	BLM YUMA DO 0.00000% OFFICE OF REC
			TYPE: 380913 SURFACE MGT-NOTICE	JOSEPH OWENS & ASSOC 100.00000% OPERATOR
			DISP: CLOSED 07/13/94	
			ACRS: 00005.000	
28	NW		CASE: AZA 027393	BLM YUMA DO 0.00000% OFFICE OF REC
			TYPE: 380913 SURFACE MGT-NOTICE	TALIABUE JOHN 100.00000% OPERATOR
			DISP: AUTHORIZED 02/09/94	TALIABUE JOHN 0.00000% CLAIMANT
			ACRS: 00001.000	
31	S2		CASE: AZA 027786	BLM YUMA DO 0.00000% OFFICE OF REC
			TYPE: 380913 SURFACE MGT-NOTICE	HEINRICHS GEO EXPLOR 0.00000% CLAIMANT
			DISP: AUTHORIZED 04/29/93	WESTERN INTL EXPL 100.00000% OPERATOR
			ACRS: 00000.500	
28	NE		CASE: AZA 027910	BLM YUMA DO 0.00000% OFFICE OF REC
			TYPE: 380913 SURFACE MGT-NOTICE	SIMMONS DAVID L 0.00000% CLAIMANT
			DISP: AUTHORIZED 02/14/95	
			ACRS: 00000.250	
29	S2		CASE: AZA 028044	BLM YUMA DO 0.00000% OFFICE OF REC
32	N2		TYPE: 380913 SURFACE MGT-NOTICE	DELUCENAY H E 33.33333% OPERATOR
			DISP: AUTHORIZED 08/09/96	ODELL J C 33.33333% OPERATOR
			ACRS: 00004.990	TEDROW MILTON 33.33333% OPERATOR
29	NE, NW		CASE: AZA 028246	AYERS HENRY JR 100.00000% OPERATOR
			TYPE: 380913 SURFACE MGT-NOTICE	AYERS HENRY JR 0.00000% CLAIMANT
			DISP: AUTHORIZED 11/05/93	BLM YUMA DO 0.00000% OFFICE OF REC
			ACRS: 00002.000	
21	SE		CASE: AZA 028277	BLM YUMA DO 0.00000% OFFICE OF REC
28	SWSWNE		TYPE: 380913 SURFACE MGT-NOTICE	DUNIHOOD SCOTT 20.00000% OPERATOR
28	SENE		DISP: AUTHORIZED 10/17/95	PEARSON WADE 20.00000% OPERATOR
			ACRS: 00004.750	PEARSON WADE 0.00000% CLAIMANT
				RHEA WILLIS 20.00000% OPERATOR
				ROBBINS MARVIN 20.00000% OPERATOR
				ROBBINS ALVIN 20.00000% OPERATOR

GEOGRAPHIC STATE: ARIZONA MERIDIAN: 14 TOWNSHIP: 4-ON RANGE: 20-OW

SEC	SUBDIVISION	MTR X-REFERENCE	NUMBER/TYPE/DISPOSITION/ACRES	PROPRIETOR/INTEREST/RELATIONSHIP
28	N2NESE, NWNWSE		CASE: AZA 028286	WILSON LENDY D 100.00000% OPERATOR
33	W2NENE, E2NWNE		TYPE: 380913 SURFACE MGT-NOTICE DISP: AUTHORIZED 08/28/96 ACRS: 00005.000	WILSON LENDY D 0.00000% CLAIMANT
33	SW		CASE: AZA 028301	BLM YUMA DO 0.00000% OFFICE OF REC
			TYPE: 380913 SURFACE MGT-NOTICE	MAYER WILLIAM E 0.00000% CLAIMANT
			DISP: AUTHORIZED 12/28/93	RDACH CALVIN 100.00000% OPERATOR
			ACRS: 00005.000	
33	SE		CASE: AZA 0283010	MAYER WILLIAM E 100.00000% CLAIMANT
			TYPE: 380913 SURFACE MGT-NOTICE	
			DISP: PENDING 08/28/96	
			ACRS: 00001.000	
28	NESW		CASE: AZA 028437	BLM YUMA DO 0.00000% OFFICE OF REC
			TYPE: 292803 UNAUTHORIZED OCCUPA	UNKNOWN 1.00000% PARTY-IN-INTE
			DISP: PENDING 02/04/90	
			ACRS: 00001.000	
34	E2NENE		CASE: AZA 028504	BLM YUMA DO 0.00000% OFFICE OF REC
			TYPE: 380913 SURFACE MGT-NOTICE	CHURCHILL GLENN 100.00000% OPERATOR
			DISP: AUTHORIZED 03/24/94	CHURCHILL GLENN 0.00000% CLAIMANT
			ACRS: 00005.000	
34	N2		CASE: AZA 028597	WEEKS LELAND 100.00000% OPERATOR
			TYPE: 380913 SURFACE MGT-NOTICE	
			DISP: AUTHORIZED 02/09/94	
			ACRS: 00004.990	
28	NW		CASE: AZA 028751	BLM YUMA DO 0.00000% OFFICE OF REC
29	NE		TYPE: 380913 SURFACE MGT-NOTICE	DEATHERAGE KATHLEEN 25.00000% OPERATOR
			DISP: AUTHORIZED 03/01/82	DEATHERAGE KATHLEEN 0.00000% CLAIMANT
			ACRS: 00004.900	DEATHERAGE RICHARD 25.00000% OPERATOR
				DEATHERAGE RICHARD 0.00000% CLAIMANT
				KELLENBERGER HAROLD 0.00000% CLAIMANT
				KELLENBERGER LURO 25.00000% OPERATOR
				KELLENBERGER LURO 0.00000% CLAIMANT
28	W2		CASE: AZA 028840	BLM YUMA DO 0.00000% OFFICE OF REC
			TYPE: 361313 MIN MAT SALE-COMP-A	FNF CONSTRUCTION CO 100.00000% PERMITTEE
			DISP: EXPIRED 06/28/95	
			ACRS: 00320.000	
27	NW		CASE: AZA 029016	BLM YUMA DO 0.00000% OFFICE OF REC
			TYPE: 380913 SURFACE MGT-NOTICE	JOOS JANNA 0.00000% CLAIMANT
			DISP: AUTHORIZED 02/15/95	JOOS ALLAN 100.00000% OPERATOR
			ACRS: 00000.250	SOLOMON WILLARD 0.00000% CLAIMANT
				SOLOMON BARBARA 0.00000% CLAIMANT

GEOGRAPHIC STATE: ARIZONA MERIDIAN: 14 TOWNSHIP: 4-ON RANGE: 20-OW

SEC	SUBDIVISION	MTR X-REFERENCE	NUMBER/TYPER/DISPOSITION/ACRES	PROPRIETOR/INTEREST/RELATIONSHIP
21	SWNESW		CASE: AZA 029048 TYPE: 292801 UNAUTHORIZED USE DISP: CLOSED 08/08/95 ACRS: 00001.000	BLM YUMA DO UNKNOWN 0.00000% OFFICE OF REC 100.00000% PARTY-IN-INTE
28	NENESW		CASE: AZA 029143 TYPE: 380913 SURFACE MGT-NOTICE DISP: CLOSED 07/05/96 ACRS: 00004.990	CANTLEY DWIGHT SHEPHERD KEN 100.00000% OPERATOR 0.00000% CLAIMANT
28	NW		CASE: AZA 029179 TYPE: 380913 SURFACE MGT-NOTICE DISP: CLOSED 07/31/96 ACRS: 00004.990	HOWELL MICHAEL G HOWELL MICHAEL G LEWELLEN MEL LEWELLEN MEL SWENSON LEIF SWENSON LEIF 33.00000% OPERATOR 0.00000% CLAIMANT 34.00000% OPERATOR 0.00000% CLAIMANT 33.00000% OPERATOR 0.00000% CLAIMANT
33	S2N2	14 4-ON 18-OW	CASE: AZA 029244	LA PAZ CO PUB WORKS 100.00000% HOLDER
34	SESENE, N2N2SE, N2NESW		TYPE: 281001 ROW-ROADS	
34	S2S2NW		DISP: AUTHORIZED 12/11/95	
35	N2		ACRS: 00061.818	
36	N2N2			
29	NWNESE		CASE: AZA 029288 TYPE: 380913 SURFACE MGT-NOTICE DISP: CLOSED 03/04/96 ACRS: 00004.999	AYERS HENRY JR CANTLEY DWIGHT 0.00000% CLAIMANT 100.00000% OPERATOR
22	NW, SW		CASE: AZA 029450 TYPE: 380913 SURFACE MGT-NOTICE DISP: AUTHORIZED 01/12/96 ACRS: 00004.990	CALKINS DONALD HUGHES DON HUGHES DON LATHROP ARLENE 0.00000% CLAIMANT 100.00000% OFFICE OF REC 0.00000% CLAIMANT 0.00000% CLAIMANT
28	NW		CASE: AZA 029479 TYPE: 380913 SURFACE MGT-NOTICE DISP: AUTHORIZED 01/26/96 ACRS: 00002.000	BRAUNEISEN EDWARD BRAUNEISEN EDWARD 100.00000% OPERATOR 0.00000% CLAIMANT
28	NW		CASE: AZA 029479D TYPE: 380913 SURFACE MGT-NOTICE DISP: PENDING 10/18/96 ACRS: 00001.000	BRAUNEISEN EDWARD 100.00000% CLAIMANT
21	SE		CASE: AZA 029498 TYPE: 380913 SURFACE MGT-NOTICE DISP: AUTHORIZED 02/09/96 ACRS: 00004.990	HUGHES DON WEEKS LELAND 100.00000% OPERATOR 0.00000% CLAIMANT

GEOGRAPHIC STATE: ARIZONA MERIDIAN: 14 TOWNSHIP: 4-ON RANGE: 20-OW

SEC	SUBDIVISION	MTR	X-REFERENCE	NUMBER/TYPE/DISPOSITION/ACRES	PROPRIETOR/INTEREST/RELATIONSHIP
36	E2SESE, SENESE	14	3-ON 20-OW	CASE: AZA 029503 TYPE: 281001 ROW-ROADS DISP: AUTHORIZED 10/28/96 ACRS: 00018.770	LA PAZ CNTY BD SUPV 100.00000% HOLDER
28	W2			CASE: AZA 029522 TYPE: 361313 MIN MAT SALE-COMP-A DISP: PENDING 02/20/96 ACRS: 00320.000	BLM YUMA DO 0.00000% OFFICE OF REC PEREZ JOE CONSTR INC 100.00000% APPLICANT
30	NENWSWSE	14	4-ON 21-OW	CASE: AZA 029524	BLM YUMA DO 100.00000% OFFICE OF REC
31	NENWSWSE			TYPE: 380913 SURFACE MGT-NOTICE DISP: AUTHORIZED 03/04/96 ACRS: 00005.000	HENDERSON GERALD 100.00000% OPERATOR
26	NW			CASE: AZA 029825	WEEKS GEORGE L 100.00000% CLAIMANT
27	NE			TYPE: 380913 SURFACE MGT-NOTICE DISP: PENDING 10/08/96 ACRS: 00001.000	
31	S2NE, SWNW	14	2-ON 16-OW	CASE: AZAR 0003819	EL PASO NATURAL GAS 100.00000% HOLDER
31	LOT 6	14	2-ON 17-OW	TYPE: 288100 ROW-O&G PIPELINES	
32	S2N2	14	2-ON 18-OW	DISP: AUTHORIZED 10/17/52	
33	S2NW, N2S2	14	3-ON 18-OW	ACRS: 00250.670	
34	SWSE, SW	14	3-ON 19-OW		
		14	3-ON 20-OW		
		14	3-ON 21-OW		
		14	3-ON 22-OW		
		14	4-ON 21-OW		
025	S2SW, NESW, N2SE	14	4-ON 19-OW	CASE: AZAR 0004169	AZ SHWY 100.00000% HOLDER
026	S2S2			TYPE: 282105 FED AID HIGHWAY (SE	
027	SESE			DISP: AUTHORIZED 01/14/53	
032	E2NE			ACRS: 00001.000	
033	S2NW, NENW, N2NE, SWNE				
034	N2N2				
035	NWNWNW				
25	N2SWSE, NWSESE, SWNESE			CASE: AZAR 0004966	AZ SHWY 100.00000% HOLDER
				TYPE: 282105 FED AID HIGHWAY (SE	
				DISP: AUTHORIZED 07/08/53	
				ACRS: 00001.000	
33	N2SENE, SENENE			CASE: AZAR 0004968	AZ SHWY 100.00000% HOLDER
34	SWNWNW			TYPE: 282105 FED AID HIGHWAY (SE	
				DISP: AUTHORIZED 07/08/53	
				ACRS: 00001.000	

GEOGRAPHIC STATE: ARIZONA MERIDIAN: 14 TOWNSHIP: 4-0N RANGE: 20-0W

SEC	SUBDIVISION	MTR	X-REFERENCE	NUMBER/TYPER/DISPOSITION/ACRES	PROPRIETOR/INTEREST/RELATIONSHIP
✓ 25	N2SE, NESW, S2SW	14	4-0N 19-0W	CASE: AZAR 0026375	AZ SHWY 100.00000% HOLDER
26	S2S2			TYPE: 282103 FED AID HIGHWAY (SE	
27	S2SESE, S2SWSW			DISP: AUTHORIZED 05/07/63	
32	N2NE			ACRS: 00001.000	
33	N2N2, SENW				
34	N2N2				
31	NWNE, NENE, NENW	14	3-0N 21-0W	CASE: AZAR 0027681	AZ SHWY 100.00000% HOLDER
31	LOT 1-5	14	4-0N 21-0W	TYPE: 282105 FED AID HIGHWAY (SE	
32	N2NW, NWNE			DISP: AUTHORIZED 10/07/60	
				ACRS: 00001.000	
31	N2S2	14	2-0N 10-0W	CASE: AZPHX 0083225	EL PASO NATURAL GAS 100.00000% HOLDER/BILLEE
32	N2S2	14	2-0N 11-0W	TYPE: 288100 ROW-D&G PIPELINES	
33	SWNW, S2	14	2-0N 12-0W	DISP: AUTHORIZED 11/04/64	
34	SW, SWSE	14	2-0N 13-0W	ACRS: 00456.220	
		14	2-0N 14-0W		
		14	2-0N 15-0W		
		14	2-0N 17-0W		
		14	2-0N 18-0W		
		14	3-0N 18-0W		
		14	3-0N 19-0W		
		14	3-0N 20-0W		
		14	3-0N 21-0W		
		14	3-0N 22-0W		
		14	4-0N 21-0W		
25	SESW, SE	14	3-0N 11-0W	CASE: AZPHX 0083392	AMERICAN TEL & TEL 100.00000% HOLDER/BILLEE
31	N2	14	3-0N 21-0W	TYPE: 286203 ROW-TEL & TELEG, FL	
31	LOT 2, 6	14	3-0N 22-0W	DISP: AUTHORIZED 03/12/85	
32	N2	14	4-0N 12-0W	ACRS: 00193.570	
33	N2, N2SE	14	4-0N 14-0W		
34	N2S2	14	4-0N 16-0W		
35	S2NE, N2SW, NWSE	14	4-0N 17-0W		
36	NW	14	4-0N 18-0W		
		14	4-0N 19-0W		
		14	4-0N 21-0W		
		14	5-0N 12-0W		
		14	5-0N 13-0W		
		14	5-0N 14-0W		
31	N2			CASE: AZPHX 0083775	AZ SHWY 100.00000% HOLDER
32	NW			TYPE: 282105 FED AID HIGHWAY (SE	
				DISP: AUTHORIZED 11/10/49	
				ACRS: 00050.500	

 GEOGRAPHIC STATE: ARIZONA MERIDIAN: 14 TOWNSHIP: 4-ON RANGE: 20-OW

SEC	SUBDIVISION	MTR_X-REFERENCE	NUMBER/TYPE/DISPOSITION/ACRES	PROPRIETOR/INTEREST/RELATIONSHIP
32	N2		CASE: AZPHX 0084060 TYPE: 282105 FED AID HIGHWAY (SE DISP: AUTHORIZED 12/26/47 ACRS: 00049.400	AZ SHWY 100.00000% HOLDER
31	M&B	14 4-ON 17-OW	CASE: AZPHX 0086772	AZ SHWY 100.00000% HOLDER
32	M&B	14 4-ON 18-OW	TYPE: 282105 FED AID HIGHWAY (SE	
33	M&B	14 4-ON 19-OW	DISP: AUTHORIZED 08/21/31	
34	M&B		ACRS: 00001.000	
35	M&B			
36	M&B			

